

## RETURN.

TOWNS, VILLAGES, &c.	BICYCLISTS.		TRICYCLISTS.	
	I.	T.	I.	T.
Brought Forward.....	0	187	0	159
WHITCHURCH .....	21	208	21	180
CHESTER ..... <b>Check</b>	20	228	20	200
WARRINGTON ..... <b>Check</b>	20½	248½	20	220
KNOTTY ASH—4th milestone.....	14	262½	14	234
<i>Timekeeper</i> <b>Check.</b>				

### ARRANGEMENTS.

CHURCH LAWTON—The “Lawton Arms.” Food will be ready from 3-15 a.m.  
 WARRINGTON—The “Norton Arms.”     ”     ”     ”     8     ”  
 CHESTER—The “Albion Hotel.”     ”     ”     ”     10     ”  
 NEWPORT—“Barley Mow Hotel.”     ”     ”     ”     1-30     ”  
 The Checkers will telegraph for meals to be ready at any place desired.

### —: PRIZES. :—

#### *Bicyclists.*

A Special Gold Medal to the Bicyclist covering the greatest distance in 24 hours over a given Course (minimum distance 225 miles).  
 A Gold Medal to every Bicyclist covering 250 miles or upwards in the 24 hours.  
 Silver Medal to every Bicyclist covering 200 miles or upwards in the 24 hours.

#### *Tricyclists.*

A Special Gold Medal to the Tricyclist covering the greatest distance in 24 hours over a given course (minimum distance 200 miles).  
 A Gold Medal to every Tricyclist covering 220 miles in the 24 hours.  
 A Silver Medal to every Tricyclist covering 175 miles or upwards in the 24 hours.

### CAUTION.

Checks will be supplied to each Competitor, and no ride will be passed unless the Checkers are in possession of the required voucher at every point marked *Check*.  
 Any Competitor riding on the footpath will be disqualified.  
 Jerseys may be worn instead of coats, but Competitors will not be permitted to ride with bare legs or arms.

# ANFIELD BICYCLE CLUB.

## Official Route Card

OF THE

SIXTH ANNUAL

# 24 HOURS' ROAD RIDE,

STARTING AT

## MIDNIGHT, MAY 2, 1890.

Competitors are particularly requested  
to avoid all appearance of racing through  
Towns.

OUTWARD.

TOWNS, VILLAGES, &c.	I.	T.	DIRECTIONS.
KNOTTY ASH—4th mile-stone .....			1½ miles from start at <b>V</b> roads keep to <b>R</b> to
PRESCOT .....	4	4	Prescot; keep left fork up stiff hill, and go through town, bending slightly to <b>R</b> at King's Arms, strike Warrington road ¼ mile further, and follow telegraph wires to Warrington.
RAINHILL .....	2	6	Main road to Level Crossing on Knutsford Road.
WARRINGTON .....	8	14	At <b>X</b> roads just beyond 9th milestone keep straight on.
KNUTSFORD-ROAD CROSSING .....	1½	15½	
MERE .....	8	23½	Keep along railings at left side of Common, and on striking cobble stones turn sharp left, then 50 yards further turn sharp <b>R</b> , and go along setts through town.
KNUTSFORD .....	2½	25¾	2¾ miles beyond Knutsford at <b>X</b> roads turn sharp to <b>R</b> , steep ascent into H.C. Keep straight through town.
HOLMES CHAPEL .....	8	33¾	
SMALLWOOD .....	5½	39¼	1 mile out of H.C at <b>V</b> roads keep left. CAUTION.—Do not take <b>R</b> leading to Sandbach and Crewe.
CHURCH LAWTON <b>Check</b> <i>Lawton Arms.</i>	2½	41¾	Turn sharp back to <b>R</b> signboard Northwich and Sandbach and 20 yards further at <b>V</b> roads keep <b>L</b> . ¾ miles further turn sharp <b>R</b> . Signboard Northwich and Sandbach.
SANDBACH .....	4½	45½	Go straight through town into Square, where keep <b>L</b> road—"Wheatshaf" Inn standing at corner.
CREWE STATION .....	5¾	51½	1 mile beyond, opposite "Nag's Head Inn" keep <b>R</b> , and 1 mile further at <b>V</b> roads take <b>R</b> Signboard ( <b>Crewe</b> ). ½-mile after at <b>V</b> roads keep <b>L</b> . Signboard ( <b>Crewe Station</b> ).
NANTWICH ..... <b>Check</b> <i>Turn Here.</i>	4¾	56	Crewe to Nantwich straight. Turn back here at checker's post.
CREWE STATION .....	4¾	60¾	Refreshments can be had at any hour, in Crewe Railway Station.
SANDBACH .....	5¾	66½	

OUTWARD.

TOWNS, VILLAGES, &c.	I.	T.	DIRECTIONS.
CHURCH LAWTON— <i>Lawton Arms</i> .. <b>Check</b>	4½	70½	Consult foregoing directions.
HOLMES CHAPEL .....	8	78½	
KNUTSFORD .....	8	86½	
<i>Royal George Hotel</i>			
WARRINGTON — <b>Check</b> <i>Norton Arms</i> ..	11¾	98	Instead of re-crossing River Bridge in Warrington, turn sharp <b>L</b> past "Norton Arms" and over level crossing. 1 mile beyond at <b>V</b> roads take <b>R</b> . Signboard ( <b>Chester</b> .)
FRODSHAM .....	9½	107½	
CHESTER ..... <b>Check</b> <i>Albion Hotel.</i>	10½	118	Steep descent into Frodsham — Go straight through and bend to <b>L</b> at the end of main street.
WHITCHURCH — <i>Victoria Hotel</i> .....	20	138	Straight road. Immediately after crossing Railway Bridge into Chester turn sharp back to <b>L</b> along station, and on passing "Albion Hotel" turn sharp <b>R</b> and follow tram lines into main street, then turn sharp <b>L</b> for ½-mile to <b>V</b> roads.
NEWPORT— <i>Barley Mow Hotel</i> ..... <b>Check</b>	21	159	Where take <b>R</b> and follow main road to Whitchurch.
WATLING STREET.....	6½	165½	Keep to <b>R</b> on leaving Whitchurch, and 1 mile out at <b>V</b> roads take <b>L</b> . Signboard ( <b>Prees</b> ). 3 miles further keep left side of Heath. Sign ( <b>Prees</b> ), then fairly straight to Newport.
GAILEY — <i>Spread Eagle Inn</i> ..... <b>Check</b>	7¾	173	<b>Tricyclists turn at Newport.</b>
NEWPORT ..... <b>Check</b>	14	187	Go straight through town on <b>R</b> side of Church about 4½ miles beyond Newport at <b>V</b> roads take <b>L</b> . Signboard ( <b>Weston Ivetsey Bank</b> .)
Carried forward ....		187	1¾ miles further join the Main Road, Watling Street and turn <b>L</b> —straight on to Gailey.

**Bicyclists turn at Gailey.**

## ARRANGEMENTS.

The "Waggon and Horses" Inn, near Congleton, will be open at 40 miles and 60 miles,

NEWPORT—The "Barley Mow Hotel." Food will be ready from 5 a.m.

GAYTON—The "Clegg Arms." Food will be ready from 9-30 a.m.

WHITCHURCH—The "Victoria Hotel." Food will be ready from 2 p.m.

## PRIZES.

FIRST PRIZE value five guineas to be chosen by the winner.

SECOND ,, ,, three ,, ,, ,,

THIRD ,, ,, two ,, ,, ,,

A Special Gold Medal to the Member riding the longest distance over 166 miles on a Safety; 154 on a Tricycle, or 134½ on an Ordinary Bicycle in 12 hours, or 236½ on a Safety, 236½ on a Tricycle, or 259 on an Ordinary Bicycle in 24 hours.

A Special Prize value 5 guineas to the first Member reaching 300 miles within 24 hours.

The attention of all Members is directed to this opportunity of obtaining their 12 and 24 HOURS Standard Medals.

## RULES.

Each Competitor must give in his name to each Checker as he passes his post marked CHECKER.

At points marked CHECK the Competitor must PERSONALLY sign a Time Sheet.

Competitors will not be allowed to use the footpath or to ride with bare arms or legs. Any infraction of this rule will result in disqualification.

# ANFIELD BICYCLE CLUB.

## Official Route Card

OF THE

SEVENTH ANNUAL

# 24 HOURS' ROAD RIDE,

STARTING AT

10 p.m., SEPT. 18th, 1891.

Competitors are particularly requested to avoid all appearance of racing through Towns.

# ROUTE.

TOWNS, VILLAGES, &C.	I.	T.	DIRECTIONS.	TOWNS, VILLAGES, &C.	I.	T.	DIRECTIONS.	
OLD SWAN .....			Keep usual Main Road all the way to Holmes Chapel, where turn <b>L</b> at Checker's Post 300 yards beyond village, and go straight on to Checker's Post at Waggon and Horses, here turn sharp back to <b>R</b> and follow Astbury Road to Marshal's Post at Odd Road, where turn sharp <b>R</b> and keep straight on to Checker's Post in Sandbach, here turn to <b>R</b> in the Square and go straight on, striking Main Road near Brereton Gates at Signboard, (Sandbach and Crewe), where keep <b>L</b> to Holmes Chapel corner, and repeat foregoing directions as far as Sandbach, where keep to <b>L</b> at Checker's Post in Square One mile out of Sandbach, opposite Nag's Head Inn, keep <b>R</b> , and one mile further, at <b>V</b> Roads, take <b>R</b> , Signboard (Crewe) $\frac{1}{2}$ -mile, after, at <b>V</b> Roads, keep <b>L</b> , Signboard (Crewe Station). Crewe to Nantwich straight. Turn to <b>L</b> at foot of descent into Town, and on striking cobbles keep to <b>R</b> , and $\frac{1}{2}$ -mile further keep to <b>L</b> after crossing Main Street, straight on to Whitchurch, where keep <b>L</b> at Checker's Post, and go to Heath two miles outside, where keep <b>L</b> for Newport, Milestones marked London	WHITCHURCH .....	21 $\frac{1}{4}$	134 $\frac{3}{8}$	Reverse foregoing directions as far as Whitchurch, where go straight on to Chester, keeping to <b>R</b> at <b>V</b> Roads $1\frac{1}{2}$ miles after Whitchurch. Go through Chester, past the Albion Hotel, and on reaching <b>V</b> Roads for Birkenhead, keep to <b>L</b> at Checker's Post, and go straight to Gayton, at Gayton Inn turn sharp <b>R</b> , and after riding 2 miles, take first road sharp to <b>R</b> up a narrow country lane into Thornton Village, where turn sharp <b>L</b> up short hill, and strike the telegraph wires, which follow to Bromboro' Mills—fairly steep descent here, at foot of which turn sharp <b>R</b> up a hill, and $\frac{1}{2}$ -mile further join Lower Chester Road at 11th milestone, and go straight on to Checker's Post in Chester, where repeat foregoing directions proceeding to Whitchurch, Nantwich, Sandbach and Brereton, by previous route. At Brereton, on joining Main Holmes Chapel Road, turn sharp <b>R</b> for Church Lawton, on reaching which place turn back and proceed direct through Holmes Chapel, Knutsford and Warrington to Old Swan.	
WARRINGTON .....	14 $\frac{1}{2}$	14 $\frac{1}{2}$		Checker..	CHESTER .....	20		154 $\frac{3}{8}$
KNUTSFORD .....	11 $\frac{1}{2}$	26		Checker..	GAYTON .....	12 $\frac{3}{8}$		167
HOLMES CHAPEL .....	8	34		Checker..	THORNTON .....	2		169
WAGGON AND HORSES .....	6 $\frac{1}{4}$	40 $\frac{1}{4}$		Checker..	BROMBOROUGH .....	5 $\frac{1}{2}$		174 $\frac{1}{2}$
ODD RODE .....	4	44 $\frac{1}{4}$		Checker..	CHESTER .....	10 $\frac{3}{4}$		185 $\frac{1}{4}$
SANDBACH .....	5 $\frac{7}{8}$	50 $\frac{1}{8}$		Checker..	GAYTON .....	12		197 $\frac{1}{4}$
BRERETON .....	2 $\frac{3}{8}$	52 $\frac{3}{8}$		Checker..	BROMBOROUGH .....	7 $\frac{1}{2}$		204 $\frac{3}{4}$
HOLMES CHAPEL .....	2 $\frac{1}{8}$	54 $\frac{3}{8}$		Checker..	CHESTER .....	11		215 $\frac{3}{4}$
WAGGON AND HORSES .....	6	60 $\frac{1}{8}$		Checker..	WHITCHURCH .....	20		235 $\frac{3}{8}$
ODD RODE .....	4	64 $\frac{7}{8}$		Checker..	NANTWICH .....	11 $\frac{1}{2}$		247 $\frac{1}{4}$
SANDBACH .....	5 $\frac{7}{8}$	70 $\frac{3}{4}$		Checker..	SANDBACH .....	10 $\frac{3}{8}$		257 $\frac{3}{8}$
CREWE STATION .....	5 $\frac{3}{8}$	76 $\frac{1}{2}$		Checker..	BRERETON .....	2 $\frac{3}{8}$		260
NANTWICH .....	4 $\frac{3}{8}$	80 $\frac{7}{8}$		Checker..	CHURCH LAWTON .....	5 $\frac{3}{8}$		265 $\frac{3}{8}$
WHITCHURCH .....	11 $\frac{1}{2}$	92 $\frac{3}{8}$		Checker..	HOLMES CHAPEL .....	8		273 $\frac{3}{8}$
NEWPORT .....	21 $\frac{1}{4}$	113 $\frac{3}{8}$		Checker..	KNUTSFORD .....	8		281 $\frac{3}{8}$
TURN BACK HERE..				Checker..	WARRINGTON .....	11 $\frac{1}{2}$		293 $\frac{1}{8}$
			Checker..	OLD SWAN .....	14 $\frac{1}{2}$	307 $\frac{3}{8}$		
			Checker..	Timekeeper..				

PRIZES.

First Prize, value five guineas, to be chosen by the winner.

Second Prize, value three guineas,     "     "

Third Prize, value two guineas,     "     "

A special Gold Medal to the member riding the longest distance over 167 miles on a Safety; 153½ on a Tricycle; or 156 on an Ordinary Bicycle in 12 hours, or over 314½ on a Safety; 235½ on a Tricycle; or 286 on an Ordinary Bicycle in 24 hours.

A special Gold Medal to the member doing the fastest time for 100 miles (vide the undernoted figures—previous (1892) winners barred).

Safety Bicycle	5	hours,	46	mins.,	55	secs
Ordinary Bicycle	6	"	58	"	25	"
Tricycle	7	"	28	"	55	"
Tandem Safety	5	"	55	"	43	"

FEEDING ARRANGEMENTS.

The Waggon and Horses Inn, the Victoria Hotel at Whitechurch, and the Barley Mow at Newport will be open during the early hours of the morning.



ANFIELD BICYCLE CLUB.

Official Route Card


OF THE

24 HOURS

SCRATCH ROAD RIDE,

STARTING AT

11 p.m., Friday, August 5, 1892.



# ROUTE.

TOWNS, VILLAGES, &c.	I.	T.	DIRECTIONS, &c.
11th MILESTONE—Near Rainhillto.....			<p>Go straight through Knutsford and direct to Holmes Chapel as usual, where, just beyond Red Lion Hotel, turn sharp <b>L</b> for Waggon and Horses, where, at Checker's Post, turn sharp back to <b>R</b> and keep straight on to Checker's Post at Moreton Hall Gates, where turn sharp <b>R</b> and go straight to Sandbach; go through Town into Square, where keep sharp <b>R</b> at Checker's Post and go right on to Brereton. On striking main Church Lawton Road, keep <b>L</b> to Holmes Chapel, where turn sharp <b>R</b> for Waggon and Horses, and repeat foregoing directions as far as Sandbach, where, at Checker's Post in Square, keep extreme <b>L</b> and go straight over Crewe Railway Bridge and on to Nantwich. Keep <b>L</b> at foot of Hill into Nantwich, and on striking Cobbles, go sharp to <b>R</b> past Lamb Hotel, and at end of long straight street turn sharp <b>R</b>, and 20 yards further, sharp <b>L</b> again, after which, 20 yards further, also sharp to <b>L</b> and go down cobbledstone lane over Level Crossing, and straight on to Whitchurch, where sign Check Sheet at Victoria Hotel, and go direct along <b>L</b> side of Heath to Newport, where sign Check at Barley Mow Hotel, 200 yards beyond which turn sharp to <b>R</b> (Post Office on corner), and go straight on for Wellington (Milestones, Watling Street, signs—Hadley &amp; Wellington) On striking Watling Street, half-mile before Wellington, at Buck's Head Inn, turn sharp <b>R</b>, and quarter-mile further, at four cross roads' Checker's Post, turn sharp <b>R</b> again and go through town, keeping to <b>R</b> at <b>V</b> and straight on to Crudington 4½ miles out, where keep sharp to <b>R</b>, and 20 yards further take <b>L</b>, and at <b>V</b> Roads further on sign—Hodnet, keep <b>R</b>; quarter-mile before Hodnet at Checker's Post turn sharp back to <b>L</b> sign—Shrewsbury, and go straight on to Shawbury, where sign Check Sheet at Elephant and Castle, and beyond hotel keep sharp to <b>R</b>; at foot of hill through Rock Cutting near Wem, keep slightly to <b>R</b>, do not take extreme <b>R</b>. Enter Wem under Railway Bridge, and on striking main street at White Horse Hotel keep sharp to <b>R</b>, and 50 yards further take <b>L</b> and go straight to Checker's Post outside Whitchurch, where turn sharp <b>R</b> and follow road to Newport, and repeat foregoing directions as far as Whitchurch, where sign Check Sheet at Victoria Hotel, and go straight on to Chester, where sign Check Sheet at Bull and Stirrup and go straight to Gayton, where sign sign Check Sheet at Glegg Arms and turn back to Chester and Whitchurch, signing Check Sheets at both places. At Whitchurch, keep <b>L</b> for and proceed <i>via</i> Nantwich, Sandbach, Brereton, and Holmes Chapel to the finish.</p>
WARRINGTON.....	7	7	
KNUTSFORD.....	11½	18½	
HOLMES CHAPEL.....	8	26½	
WAGGON AND HORSES.....	6¼	32½	
MORETON HALL GATES.....	2	34½	
SANDBACH.....	7	41½	
BRERETON.....	2½	44½	
HOLMES CHAPEL.....	2½	46½	
WAGGON & HORSES.....	6	52½	
MORETON HALL GATES.....	2	54½	
SANDBACH.....	7	61½	
CREWE.....	6	67½	
NANTWICH.....	4	71½	
WHITCHURCH Ch'k Sheet Timekeeper.....	11¼	82½	
NEWPORT.....	4	100	
WELLINGTON.....	8	112	
HODNET.....	11¼	123½	
SHAWBURY.....	6½	130½	
WEM.....	6½	136½	
WHITCHURCH CORNER.....	8¼	144½	
NEWPORT.....	20½	165½	
WELLINGTON.....	8	173½	
HODNET.....	11¼	185	
SHAWBURY.....	6½	191½	
WEM.....	6½	198½	
WHITCHURCH.....	8½	207½	
BROXTON.....	10	217½	
CHESTER.....	10	227½	
GAYTON.....	12½	240½	
CHESTER.....	12½	252½	
WHITCHURCH.....	20	272½	
NANTWICH.....	11¼	284½	
SANDBACH.....	10	294½	
BRERETON.....	2½	296½	
HOLMES CHAPEL.....	2½	299½	
KNUTSFORD.....	8	307½	
WARRINGTON.....	11¼	318½	
RAINHILL.....	7	325½	
Timekeeper.....			

## RULES.

Each Competitor must give in his name to the Checker, or personally sign the Checking Sheet as the case may be, at points marked on the Route Card, and no ride will be passed unless this Rule is strictly complied with.

Any Competitor riding on the footpath will be disqualified.

Competitors will not be permitted to ride with bare legs or arms.

Competitors are particularly requested to avoid all appearance of racing through towns.

## NOTICE.

Members are notified that it will be optional for them to omit any portion of the stated course, and turn back at any of the Checking Stations, and the three prizes will be awarded to the three Competitors covering the greatest distance. Any portion of road which may be ridden over, and which is not included in the stated course, will not count for the prizes, but if properly checked will of course be allowed upon claims for Standard Medals.

Fatten Arms Harrington  
Telephone 65.

#### PRIZES

First Prize, value five guineas, to be chosen by the winner.

Second Prize, value three guineas, .. ..

Third Prize, value two guineas, .. ..

A special Gold Medal to the member riding the longest distance over 173 miles on a Safety; 175 $\frac{1}{4}$  on a Tricycle; or 156 on an Ordinary Bicycle in 12 hours, or 314 $\frac{1}{2}$  on a Safety; 268 $\frac{1}{2}$  on a Tricycle; or 286 on an Ordinary Bicycle in 24 hours.

#### FEEDING ARRANGEMENT.

The Waggon and Horses Inn, the Black Bear Hotel at Whitechurch, and the Barley Mow at Newport will be open during the early hours of the morning.

PRIVATE & CONFIDENTIAL.



ANFIELD BICYCLE CLUB.

Official Route Card

OF THE

24 HOURS

SCRATCH ROAD RIDE,

STARTING AT

11 p.m., Friday July 28th, 1893.



# ROUTE.

TOWNS, VILLAGES, &c.	DISTANCES.		DIRECTIONS.
	L.	T.	
11th MILESTONE—Near Rainhill to—			<p>Go straight through Knutsford and direct to Holmes Chapel as usual, where, just beyond Red Lion Hotel, turn sharp <b>L</b> for Waggon and Horses, where, at Checker's Post, turn sharp back to <b>R</b> and keep straight on to Checker's Post at Moreton Hall Gates, where turn sharp <b>R</b> and go straight to Sandbach; go through Town into Square, where keep sharp <b>R</b> at Checker's Post and go right on to Brereton. On striking main Church Lawton Road, keep <b>L</b> to Holmes Chapel, where turn sharp <b>R</b> for Waggon and Horses, and repeat foregoing directions as far as Sandbach, where, at Checker's Post in Square, keep extreme <b>L</b> and go straight over Crewe Railway Bridge and on to Nantwich. Keep <b>L</b> at foot of Hill into Nantwich, and on striking Cobbles go sharp to <b>R</b> past Lamb Hotel, and at end of long straight street turn sharp <b>R</b>, and 20 yards further, sharp <b>L</b> again, after which, 20 yards further, also sharp to <b>L</b> and go down cobbledstone lane over Level Crossing, and straight on to Whitechurch, where sign Check Sheet at Black Bear Hotel, and go direct along <b>L</b> side of Heath to Newport, where sign Check at Barley Mow Hotel, 200 yards beyond which turn sharp to <b>R</b> (Post Office on corner), and go straight on for Wellington (Milestones, Watling Street, signs—Hadley &amp; Wellington) On striking Watling Street, half-mile before Wellington, at Buck's Head Inn, turn sharp <b>R</b>, and quarter-mile further, at four cross roads' Checker's Post, turn sharp <b>R</b> again and go through town, keeping to <b>R</b> at <b>V</b> and straight on to Crudington 4½ miles out, where keep sharp to <b>R</b>, and 20 yards further take <b>L</b>, and at <b>V</b> Roads furtheron, sign—Hodnet, keep <b>R</b>; quarter-mile before Hodnet at Checker's Post turn sharp back to <b>L</b> sign—Shrewsbury, and go straight on to Shawbury, where sign Check Sheet at Elephant and Castle, and beyond hotel keep sharp to <b>R</b>; at foot of hill through Rock Cutting near Wem, keep slightly to <b>R</b>, do not take extreme <b>R</b>. Enter Wem under Railway Bridge, and on striking main street at White Horse Hotel keep sharp to <b>R</b>, and 50 yards further take <b>L</b> and go straight to Checker's Post outside Whitechurch, where turn sharp <b>R</b> and follow road to Newport, and repeat foregoing directions as far as Whitechurch, where sign Check Sheet at Black Bear Hotel, and go straight on to Chester, where sign Check Sheet at Bull and Stirrup and go straight to Gayton, where sign Check Sheet at Glegg Arms and turn back to Chester and Whitechurch, signing Check Sheets at both places. At Whitechurch, keep <b>L</b> for and proceed <i>via</i> Nantwich, Sandbach, Brereton, and Holmes Chapsl to the finish.</p>
WARRINGTON .....	7	7	
KNUTSFORD .....	11½	18½	
HOLMES CHAPEL .....	8	26½	
WAGGON AND HORSES .....	6½	32½	
Checker .....			
MORETON HALL GATES .....	2	34½	
Checker .....			
SANDBACH .....	7	41½	
Checker .....			
BRERETON .....	2½	44½	
HOLMES CHAPEL .....	2½	46½	
Checker .....			
WAGGON AND HORSES .....	6	52½	
Checker .....			
MORETON HALL GATES .....	2	54½	
Checker .....			
SANDBACH .....	7	61½	
Checker .....			
CREWE .....	6	67½	
NANTWICH .....	4	71½	
WHITCHURCH .....	11½	82½	
Check Sheet .....			
NEWPORT .....	21½	104	
Check Sheet .....			
WELLINGTON .....	8	112	
Checker .....			
HODNET .....	11½	123½	
Checker .....			
SHAWBURY .....	6½	130½	
Check Sheet .....			
WEM .....	6½	136½	
WHITCHURCH CORNER .....	8½	144½	
Checker .....			
NEWPORT .....	20½	165½	
Check Sheet .....			
WELLINGTON .....	8	173½	
Checker .....			
HODNET .....	11½	185	
Checker .....			
SHAWBURY .....	6½	191½	
Check Sheet .....			
WEM .....	6½	198½	
WHITCHURCH .....	8½	207½	
Check Sheet .....			
BRONTON .....	10	217½	
CHESTER .....	10	227½	
Check Sheet .....			
GAYTON .....	12½	240½	
Check Sheet .....			
CHESTER .....	12½	252½	
Check Sheet .....			
WHITCHURCH .....	20	272½	
Check Sheet .....			
NANTWICH .....	11½	284½	
SANDBACH .....	10	294½	
Checker .....			
BRERETON .....	2½	296½	
HOLMES CHAPEL .....	2½	299½	
Checker .....			
KNUTSFORD .....	8	307½	
WARRINGTON .....	11½	318½	
RAISHILL .....	7	325½	
Timekeeper .....			

## RULES.

Each Competitor must give in his name to the Checker, or *personally* sign the Checking Sheet as the case may be, at points marked on the Route Card, and no ride will be passed unless this Rule is strictly complied with.

Any Competitor riding on the footpath will be disqualified.

Competitors will not be permitted to ride with bare legs or arms.

Competitors are particularly requested to avoid all appearance of *racing* through towns.

## NOTICE.

Members are notified that it will be optional for them to omit any portion of the stated course, and turn back at any of the Checking Stations, and the three prizes will be awarded to the three Competitors covering the greatest distance. Any portion of road which may be ridden over, and which is not included in the stated course, will not count for the prizes, but *if properly checked* will of course be allowed upon claims for Standard Medals.




PRIVATE AND CONFIDENTIAL.



# ANFIELD BICYCLE CLUB.

(FORMED 1879.)



## Official 'Route Card

OF THE

24 HOURS'

# ROAD RIDE,

STARTING AT

10 p.m., Friday, July 13, 1894.

Supper will be ready at "Patten Arms,"  
Warrington, from 8 p.m.



## Feeding Arrangements.



The "Waggon and Horses" Inn, the "Black Bear," Whitchurch, and the "Bull and Stirrup," Chester, will be open all through the night, and the "Barley Mow," Newport, in the early morning. Light Refreshments will be provided at the "Old Bell," Hill Column, and at the Checker's post, at Whitchurch Corner.

## 'Rules.

Each Competitor must give in his name to the Checker, or *personally* sign the Checking Sheet as the case may be, at points marked on the Route Card, and no ride will be passed unless this Rule is strictly complied with.

Any Competitor riding on the footpath will be disqualified.

Competitors will not be permitted to ride with bare legs or arms.

Competitors are particularly requested to avoid all appearance of *racing* through towns.

DETAILS OF ROUTE.	DISTANCE	
	I	T
Start <b>STOCKTON HEATH</b> , near Warrington. Take main road at "Dog and Dart," and go straight through <b>Knutsford</b> to Holmes Chapel, then <b>L</b> and along Congleton road to		
<b>WAGGON &amp; HORSES INN. Check Sheet.</b> First road to <b>R</b> and straight on to <b>Sandbach</b> . Leave town by <b>L</b> road, past "Wheatsheaf Inn," and go on by <b>Crewe</b> to <b>Nantwich</b> , then on by usual road to	25	25
<b>WHITCHURCH</b> (Black Bear). <b>Checker.</b> Past Broxton and straight through <b>Chester</b> and along top road to	27 $\frac{1}{8}$	52 $\frac{3}{8}$
<b>GAYTON</b> (Clegg Arms). <b>Checker.</b> Return same way through Chester to	32 $\frac{1}{8}$	85 $\frac{1}{4}$
<b>WHITCHURCH</b> (Black Bear). <b>Checker.</b> Straight through town and by Tern Hill and Hinstock to	32 $\frac{3}{8}$	117 $\frac{7}{8}$

DETAILS OF ROUTE.	DISTANCE	
	I	T
<b>NEWPORT</b> (Barley Mow). <b>Check Sheet.</b> Take <b>R</b> 200 yards beyond hotel.	21	138 $\frac{7}{8}$
<b>WATLING STREET</b> (Cock Inn). <b>Checker.</b> Straight past front of Inn and along main Shrewsbury Road to	8	146 $\frac{7}{8}$
<b>HILL COLUMN</b> (Old Bell). <b>Check Sheet.</b> Return same way to	10 $\frac{5}{16}$	157 $\frac{1}{16}$
<b>WATLING STREET</b> (Cock Inn). <b>Checker.</b> Sharp <b>L</b> here, then keep <b>R</b> all through town. At Eyton corner, 1 $\frac{1}{2}$ miles out, take <b>L</b> , and 300 yards further sharp <b>R</b> , and follow 100 miles course through <b>High Ercoll &amp; Shawbury</b> , where <b>R</b> at "Elephant and Castle." At foot of hills, bend <b>L</b> , and at <b>X</b> roads, beyond rock cutting, straight on for	10 $\frac{3}{16}$	167 $\frac{1}{4}$
<b>WEM</b> (White Horse). <b>Check Sheet</b> 300 yards along street take <b>L</b> and on through Tilstock to	16 $\frac{1}{2}$	183 $\frac{3}{4}$
<b>WHITCHURCH CORNER. Checker.</b> Sharp <b>R</b> and repeat previous course to	8 $\frac{1}{4}$	192

SUGGESTIONS TO THOSE COMPETING FOR STANDARD MEDALS  
ONLY, & DESIRING TO FINISH NEAR WARRINGTON.

---

**For 220 Tricycle Standard—**

Omit large triangle, second time, and extensions  
to Hill Column, Broken Cross, and Lostock.

**For 230 Safety Standard—**

Omit large triangle, second time, and extensions  
to Hill Column and Broken Cross.

**For 240 Tricycle Standard—**

Omit large triangle, second time, and extensions to  
Hill Column and Lostock.

**For 260 Safety Standard—**

Omit large triangle, second time, and extension to  
Lostock.

**For 280 Tricycle Standard—**

Omit extensions to Hill Column and Broken Cross.

**For 290 Safety Standard—**

Omit extensions to Hill Column and Lostock.

**For 300 Tricycle Standard—**

Omit extension to Lostock.

---

Competitors are particularly requested to advise  
the Hon. Secretary of their performances as early as  
possible, up to 3 p.m. on Sunday, 15th, at Patten Arms  
Hotel, Warrington, or Sunday evening, at Knotty Ash.

1895

**PRIZES.**

---

FIRST PRIZE, value £5 5s., to be chosen by winner.

SECOND " " £3 3s. " "

THIRD " " £2 2s. " "

---

All Competitors for above Prizes must follow the  
Course as laid down, any deviation from same  
will disqualify.

---

A Record Medal will be given to any Member  
breaking any recognized record on any class of  
machine.

---

Standard Medals will be given, as per handbook,  
for any properly checked ride, in accordance with  
the rules of the Club.

DETAILS OF ROUTE.	DISTANCE	
	I	T
<b>NEWPORT</b> (Barley Mow). <b>Check Sheet.</b> On as before to	20 $\frac{3}{8}$	212 $\frac{3}{8}$
<b>WATLING STREET</b> (Cock Inn). <b>Checker.</b> Sharp <b>R</b> here and by Eyton corner and Shawbury as before to	8	220 $\frac{3}{8}$
<b>WEM</b> (White Horse). <b>Check Sheet</b> On as before and enter by main street.	16 $\frac{1}{2}$	236 $\frac{7}{8}$
<b>WHITCHURCH</b> (Black Bear). <b>Checker.</b> Out by Bridgewater-st. <b>L</b> at Fountain for <b>Nantwich, Crewe</b> and <b>Sandbach</b> . One mile beyond Sandbach, <b>do not take L</b> road direct to Holmes Chapel; keep <b>R</b> for Congleton.	8 $\frac{7}{8}$	245 $\frac{3}{4}$
<b>WAGGON &amp; HORSES INN.</b> <b>Check Sheet.</b> Sharp <b>L</b> and back by Holmes Chapel to	27 $\frac{1}{8}$	273 $\frac{3}{8}$
<b>KNUTSFORD.</b> (Miss Lang's). <b>Checker.</b> Leave by lower street and take main road through <b>Chelford</b> to <b>Macclesfield.</b>	14 $\frac{1}{2}$	287 $\frac{7}{8}$

DETAILS OF ROUTE.	DISTANCE	
	I	T
<b>BROKEN CROSS</b> (Bull Inn). <b>Check Sheet.</b> Back same way to	9 $\frac{7}{16}$	297 $\frac{5}{16}$
<b>KNUTSFORD</b> (Miss Lang's). <b>Checker.</b> Out across Heath <b>L</b> at Tabley Corner to	9 $\frac{7}{16}$	306 $\frac{3}{4}$
<b>LOSTOCK</b> (Black Greyhound). <b>Check Sheet.</b> Return same way to	4 $\frac{7}{8}$	311 $\frac{1}{2}$
<b>KNUTSFORD</b> (Miss Lang's). <b>Checker.</b> By main road to	4 $\frac{7}{8}$	316 $\frac{1}{2}$
<b>WARRINGTON</b> (Patten Arms). <b>Checker.</b> By main road to	11 $\frac{1}{2}$	328
<b>PRESCOT</b> (King's Arms). <b>Check.</b> Back same way to	10	338
<b>WARRINGTON</b> (Pattern Arms). <b>Checker.</b>	10	348

Further mileage to be put on, if necessary, by going to Wilderspool and Stockton Heath, and thence along Lymm road, crossing main road at "Dog and Dart."

PRIVATE AND CONFIDENTIAL.



# ANFIELD BICYCLE CLUB.

(FORMED 1879).



## Official Route Card

OF THE

24 HOURS'

# ROAD RIDE,

STARTING AT

10 p.m., Friday, July 17, 1896.



Supper will be ready at "Patten Arms,"  
Warrington, from 8 p.m.



## Feeding Arrangements for Competitors.



The "Waggon and Horses" Inn, the "Black Bear," Whitchurch, and the "Bull and Stirrup," Chester, will be open all through the night, and the "Barley Mow," Newport, in the early morning. Light Refreshments will be provided at the "Old Bell," Hill Column, and at the Checker's post, at Whitchurch Corner.

## Rules.

Each Competitor must give in his name to the Checker, or *personally* sign the Checking Sheet as the case may be, at points marked on the Route Card, and no ride will be passed unless this Rule is strictly complied with.

Any Competitor riding on the footpath will be disqualified.

Competitors will not be permitted to ride with bare legs or arms.

Competitors are particularly requested to avoid all appearance of *racine* through towns.

DETAILS OF ROUTE.	DISTANCE	
	I	T
Start <b>STOCKTON HEATH</b> , near Warrington. Take main road at "Dog and Dart," and go straight through <b>Knutsford</b> to Holmes Chapel, then <b>L</b> and along Congleton road to		
<b>WAGGON &amp; HORSES INN. Check Sheet.</b> First road to <b>R</b> and straight on to <b>Sandbach</b> . Leave town by <b>L</b> road, past "Wheatsheaf Inn," and go on by <b>Crewe</b> to <b>Nantwich</b> , then on by usual road to	25	25
<b>WHITCHURCH</b> (Black Bear). <b>Checker.</b> Past Broxton and straight through <b>Chester</b> and along top road to	27 $\frac{5}{8}$	52 $\frac{5}{8}$
<b>GAYTON</b> (Clegg Arms). <b>Checker.</b> Return to	32 $\frac{5}{8}$	85 $\frac{1}{4}$
<b>CHESTER</b> corner. <b>Checker</b> and take Birkenhead Road to	12 $\frac{1}{4}$	97 $\frac{1}{2}$
<b>10TH MILESTONE</b> beyond Eastham. <b>Checker.</b> Return to	9 $\frac{5}{8}$	107 $\frac{1}{8}$
<b>CHESTER</b> (Bull and Stirrup). <b>Checker.</b> Out by Frodsham Road to	10	117 $\frac{1}{8}$

DETAILS OF ROUTE.	DISTANCE	
	I	T
<b>WHALEBONE INN</b> near Frodsham. <b>Checker.</b> Return to	9 $\frac{3}{4}$	126 $\frac{7}{8}$
<b>CHESTER</b> (Bull and Stirrup). <b>Checker.</b>	9 $\frac{3}{4}$	136 $\frac{5}{8}$
<b>WHITCHURCH</b> (Black Bear). <b>Checker.</b> Straight through town and by Tern Hill and Hinstock to	20	156 $\frac{5}{8}$
<b>NEWPORT</b> (Barley Mow). <b>Check Sheet.</b> Take <b>R</b> 200 yards beyond hotel.	21	177 $\frac{5}{8}$
<b>WATLING STREET</b> (Cock Inn). <b>Checker.</b> Straight past front of Inn and along main Shrewsbury Road to	8	185 $\frac{5}{8}$
<b>HILL COLUMN</b> (Old Bell). <b>Check Sheet.</b> Return same way to	10 $\frac{3}{16}$	195 $\frac{3}{16}$
<b>WATLING STREET</b> (Cock Inn). <b>Checker.</b> Sharp <b>L</b> here, then keep <b>R</b> all through town. At Eyton corner, 1 $\frac{1}{2}$ miles out, take <b>L</b> , and 300 yards further sharp <b>R</b> , and follow 100 miles course through <b>High Ercoll &amp; Shawbury</b> , where <b>R</b> at "Elephant and Castle." At foot of hills, bend <b>L</b> , and at <b>X</b> roads, beyond rock cutting, straight on for	10 $\frac{3}{16}$	206

## PRIZES.

---

FIRST PRIZE, value £5 5s., to be chosen by winner.

SECOND " " £3 3s., " "

THIRD " " £2 2s., " "

---

All Competitors for above Prizes must follow the Course as laid down, any deviation from same will disqualify.

---

A Record Medal will be given to any Member breaking any recognized record on any class of machine.

---

Standard Medals will be given, as per handbook, for any properly checked ride, in accordance with the Rules of the Club.

DETAILS OF ROUTE.	DISTANCE	
	I	T
WEM (White Horse). <b>Check Sheet</b> 300 yards along street take <b>L</b> and on through Tilstock to	16½	222½
WHITCHURCH CORNER. <b>Checker.</b> Sharp <b>R</b> and repeat previous course to	8¼	230¾
NEWPORT (Barley Mow). <b>Check Sheet.</b> On as before to	20¾	251½
WATLING STREET (Cock Inn). <b>Checker.</b> Sharp <b>R</b> here and by Eyton corner and Shawbury as before to	8	259½
WEM (White Horse). <b>Check Sheet</b> On as before and enter by main street.	16½	275½
WHITCHURCH (Black Bear). <b>Checker.</b> Out by Bridgewater-st. <b>L</b> at Fountain for <b>Nantwich,</b> <b>Crewe</b> and <b>Sandbach.</b> One mile beyond Sandbach, <b>do not</b> <b>take L</b> road direct to Holmes Chapel; keep <b>R</b> for Congleton.	8¾	284½
WAGGON & HORSES INN. <b>Check Sheet.</b> Sharp <b>L</b> and back by Holmes Chapel to	27½	312½

DETAILS OF ROUTE.	DISTANCE	
	I	T
KNUTSFORD. (Miss Lang's). <b>Checker.</b> Leave by lower street and take main road to	14½	326½
CHELFORD (Post Office). <b>Checker.</b> Sharp <b>R</b> and follow Holmes Chapel Signposts to	5	331½
TWEMLOW GREEN. <b>Checker.</b> Back same way to	4½	336½
CHELFORD. <b>Checker.</b>	4½	340½
KNUTSFORD (Miss Lang's) <b>Checker.</b> Out across Heath <b>L</b> at Tabley Corner to	5	345½
LOSTOCK (Black Greyhound). <b>Check Sheet.</b> Return same way to	4½	350½
KNUTSFORD (Miss Lang's). <b>Checker.</b> By main road to	4½	355½
LATCHFORD (Ship Canal Bridge).	9½	365

78  
287



Shrew  
 M. G. H. 23  
 P. S. C. 8  
 D. C. L. 5  
 Knight 7  
 Ch. Streeton  
 Shrew 13

11 - Blocks  
 13 -

**PRIZES.**

FIRST PRIZE, value £5 5s., to be chosen by winner.  
 SECOND ,, ,, £3 3s., ,, ,,  
 THIRD ,, ,, £2 2s., ,, ,,

All Competitors for above Prizes must follow the Course as laid down, any deviation from same will disqualify.

A Record Medal will be given to any Member breaking any recognised record on any class of machine.


Standard Medals will be given, as per handbook, for any properly checked ride, in accordance with the Rules of the Club.

PRIVATE AND CONFIDENTIAL.



**ANFIELD BICYCLE CLUB.**

(FORMED 1879.)



**Official 'Route Card**

OF THE

**24 HOURS'**

**ROAD RIDE,**

STARTING AT

**10 p.m. Friday, July 8, 1898.**



Supper will be ready at "Bull and Stirrup," Chester, from 8 p.m.



**Feeding Arrangements for Competitors.**

The "Bull and Stirrup," Chester, and the "Crown," Nantwich, will be open through the night.

Refreshments will be provided at "High Legh Farm;" the "Barley Mow," Newport;" the "Old Bell," Hill Column;" and the "White Horse," Wem.

All Competitors will be expected to pay a proportion of feeding expenses.

**Rules.**

Each Competitor must give in his name to the Checker, or *personally* sign the Checking Sheet as the case may be, at points marked on the Route Card, and no ride will be passed unless this Rule is strictly complied with.

Any Competitor riding on the footpath will be disqualified.

Competitors will not be permitted to ride with bare legs or arms.

Competitors are particularly requested to avoid all appearance of *racing* through towns.

DETAILS OF ROUTE.	DISTANCE	
	I	T
Start <b>OLD TROOPER INN</b> , near Chester. Take main road through Broxton to		
<b>17th MILESTONE</b> from Chester. <b>Checker</b>	15	15
Return straight through <b>Chester</b> and along top road to		
<b>GAYTON</b> (Clegg Arms). <b>Checker.</b> Return to	29 $\frac{5}{8}$	44 $\frac{5}{8}$
<b>CHESTER</b> corner. <b>Checker</b> and take Birkenhead Road to	12 $\frac{1}{4}$	56 $\frac{7}{8}$
<b>10th MILESTONE</b> (beyond Eastham) <b>Checker.</b> Return to	9 $\frac{5}{8}$	66 $\frac{1}{2}$
<b>CHESTER</b> (Bull and Stirrup). <b>Checker.</b> Out by Frodsham Road to	10	76 $\frac{1}{2}$
<b>WHALEBONE INN</b> near Frodsham. <b>Checker.</b> Return to	9 $\frac{3}{4}$	86 $\frac{1}{4}$
<b>CHESTER</b> (Bull and Stirrup) <b>Checker.</b> Through Tarvin and Tarporley to	9 $\frac{3}{4}$	96
<b>NANTWICH</b> (Crown). <b>Check Sheet.</b> Through <b>Crewe</b> and <b>Sandbach.</b> One mile beyond Sandbach, <b>do not take L</b> road direct to Holmes Chapel; keep <b>R</b> for Congleton	19 $\frac{3}{4}$	115 $\frac{3}{4}$

DETAILS OF ROUTE.	DISTANCE	
	I	T
<b>WAGGON &amp; HORSES INN. Checker.</b> Sharp <b>L</b> and by Holmes Chapel and Knutsford to	16 $\frac{5}{8}$	132 $\frac{3}{8}$
<b>HIGH LEGH FARM. Check Sheet.</b> Return to	19 $\frac{1}{2}$	151 $\frac{7}{8}$
<b>WAGGON &amp; HORSES INN. Checker. First</b> road to <b>R</b> and straight on to <b>Sandbach.</b> Leave town by <b>L</b> road, past Wheatsheaf Inn, and go on by <b>Crewe</b> to	19 $\frac{1}{2}$	171 $\frac{3}{8}$
<b>NANTWICH</b> (Crown). <b>Check Sheet.</b> Leave town by road past Brine Baths Hotel for <b>Audlem, R</b> in Market Place, and <b>L</b> over Canal Bridge for <b>Market Drayton.</b> Here go down Phoenix Bank & bear <b>L</b> over river for Hinstock, join Whitchurch road here, and straight on for	16 $\frac{5}{8}$	188
<b>NEWPORT</b> (Barley Mow). <b>Check Sheet.</b> Take <b>R</b> 200 yards beyond hotel for	24 $\frac{3}{4}$	212 $\frac{3}{4}$
<b>WATLING STREET</b> (Cock Inn). <b>Checker.</b> Straight past front of Inn and along main Shrewsbury Road to	8	220 $\frac{3}{4}$
<b>HILL COLUMN</b> (Old Bell). <b>Check Sheet.</b> Return same way to	10 $\frac{3}{16}$	230 $\frac{5}{16}$

DETAILS OF ROUTE.	DISTANCE	
	I	T
<b>WATLING STREET</b> (Cock Inn). <b>Checker.</b> Sharp <b>L</b> here, then keep <b>R</b> all through town. At Eyton Corner, 1 $\frac{1}{2}$ miles out, take <b>L</b> , and 300 yards further, sharp <b>R</b> , and follow old 100 miles course through <b>High Ercoll &amp; Shawbury,</b> where <b>R</b> at Elephant and Castle. At foot of hills, bend <b>L</b> , and at <b>X</b> roads, beyond rock cutting, straight on for	10 $\frac{3}{16}$	241 $\frac{1}{8}$
<b>WEM</b> (White Horse). <b>Check Sheet</b> 300 yards along street take <b>L</b> and on through Tilstock to	16 $\frac{1}{2}$	257 $\frac{5}{8}$
<b>WHITCHURCH CORNER. Checker.</b> Sharp <b>R</b> and straight on to	8 $\frac{1}{4}$	265 $\frac{7}{8}$
<b>NEWPORT</b> (Barley Mow). <b>Check Sheet.</b> On as before to	20 $\frac{3}{8}$	286 $\frac{1}{4}$
<b>WATLING STREET</b> (Cock Inn). <b>Checker.</b> Sharp <b>R</b> here and by Eyton Corner and Shawbury as before to	8	294 $\frac{1}{4}$
<b>WEM</b> (White Horse). <b>Check Sheet</b> On as before, and skirt Whitchurch by New road, taking <b>R</b> at fountain for	16 $\frac{1}{2}$	310 $\frac{3}{4}$

DETAILS OF ROUTE.	DISTANCE	
	I	T
<b>NANTWICH</b> (Crown). <b>Check Sheet.</b> Return through Tarporley and Tarvin to	20	330 $\frac{3}{4}$
<b>FOUNTAIN</b> at <b>Boughton, Chester. Checker.</b> Take Whitchurch road for few yards and then turn <b>R</b> downhill, and straight through Aldford to	19	349 $\frac{3}{4}$
<b>FARNDON.</b> Get <b>Check</b> here, return to	7 $\frac{1}{2}$	357 $\frac{1}{4}$
<b>FOUNTAIN</b> at <b>Boughton.</b>	7 $\frac{1}{2}$	364 $\frac{3}{4}$

In the event of any Competitor arriving at Nantwich (330 $\frac{3}{4}$  miles), before 8 p.m., he should go through Minshull Vernon to **Middlewich**, get Check and return to Nantwich, sign Check Sheet again here and follow course as above. The extension adds 20 miles to course.

## PRIZES.

---

FIRST PRIZE,	value	£5 5s.,	to be chosen by winner.
SECOND	„ „	£3 3s.,	„ „
THIRD	„ „	£2 2s.,	„ „

---

All Competitors for above Prizes must follow the Course as laid down, any deviation from same will disqualify.

---

A Record Medal will be given to any Member breaking any recognised record on any class of machine.

---

Standard Medals will be given, as per handbook, for any properly checked ride, in accordance with the Rules of the Club.

---

A special prize, value Five Guineas, is offered to the member first riding 400 miles in 24 hours on Northern Roads.

PRIVATE AND CONFIDENTIAL.



ANFIELD BICYCLE CLUB.

(FORMED 1879.)

---

Official Route Card

OF THE

24 HOURS'

ROAD RIDE,


STARTING AT

10 p.m. Friday, July 21, 1899.

---

Supper will be ready at "Bull and Stirrup,"  
Chester, from 8 p.m.

---



MILL & KNIGHT, 24, MOORFIELDS LIVERPOOL.

## Feeding Arrangements for Competitors.

---

The "Bull and Stirrup," Chester, and the "Crown," Nantwich, will be open through the night.

Refreshments will be provided at "High Legh Farm;" the "Barley Mow," Newport; the "Old Bell," Hill Column; and the "White Horse," Wem.

All Competitors will be expected to pay a proportion of feeding expenses.

---

## Rules.

Each Competitor must give in his name to the Checker, or *personally* sign the Checking Sheet as the case may be, at points marked on the Route Card, and no ride will be passed unless this Rule is strictly complied with.

Any Competitor riding on the footpath will be disqualified.

Competitors will not be permitted to ride with bare legs or arms.

Competitors are particularly requested to avoid all appearance of *racing* through towns.

DETAILS OF ROUTE.	DISTANCE	
	I	T
Start <b>OLD TROOPER INN</b> , near Chester. Take main road through Broxton to		
<b>17th MILESTONE</b> from Chester. <b>Checker</b>	15	15
Return straight through <b>Chester</b> and along top road to		
<b>GAYTON</b> (Clegg Arms). <b>Checker.</b> Return to	29 $\frac{5}{8}$	44 $\frac{5}{8}$
<b>CHESTER</b> corner. <b>Checker</b> and take Birkenhead Road to	12 $\frac{1}{4}$	56 $\frac{7}{8}$
<b>10th MILESTONE</b> (beyond Eastham) <b>Checker.</b> Return to	9 $\frac{5}{8}$	66 $\frac{1}{2}$
<b>CHESTER</b> (Bull and Stirrup). <b>Checker.</b> Out by Frodsham Road to	10	76 $\frac{1}{2}$
<b>WHALEBONE INN</b> , near Frodsham <b>Checker.</b> Return to	9 $\frac{3}{4}$	86 $\frac{1}{4}$
<b>CHESTER</b> (Bull and Stirrup). <b>Checker.</b> Through Tarvin and Tarporley to	9 $\frac{3}{4}$	96
<b>NANTWICH</b> (Crown). <b>Check Sheet.</b> Through <b>Crewe</b> and <b>Sandbach.</b> One mile beyond Sandbach, <b>do not take L</b> road direct to Holmes Chapel; keep <b>R</b> for Congleton	19 $\frac{3}{4}$	115 $\frac{3}{4}$

DETAILS OF ROUTE.	DISTANCE	
	I	T
<b>WAGGON &amp; HORSES INN. Checker.</b> Sharp <b>L</b> and by Holmes Chapel and Knutsford to	16 $\frac{5}{8}$	132 $\frac{3}{8}$
<b>HIGH LEGH FARM. Check Sheet.</b> Return to	19 $\frac{1}{2}$	151 $\frac{7}{8}$
<b>WAGGON &amp; HORSES INN. Checker. First</b> road to <b>R</b> and straight on to <b>Sandbach.</b> Leave town by <b>L</b> road, past Wheatsheaf Inn, and go on by <b>Crewe</b> to	19 $\frac{1}{2}$	171 $\frac{3}{8}$
<b>NANTWICH</b> (Crown). <b>Check Sheet.</b> Leave town by road past Brine Baths Hotel for <b>Audlem,</b> <b>R</b> in Market Place, and <b>L</b> over Canal Bridge for <b>Market Drayton.</b> Here go down Phoenix Bank & bear <b>L</b> over river for Hinstock, join Whitchurch road here, and straight on for	16 $\frac{5}{8}$	188
<b>NEWPORT</b> (Barley Mow). <b>Check Sheet.</b> Take <b>R</b> 200 yards beyond hotel for	24 $\frac{3}{4}$	212 $\frac{3}{4}$
<b>WATLING STREET</b> (Cock Inn). <b>Check Sheet.</b> Straight past front of Inn and along main Shrewsbury Road to	8	220 $\frac{3}{4}$
<b>HILL COLUMN</b> (Old Bell). <b>Check Sheet.</b> Return same way to	10 $\frac{3}{16}$	230 $\frac{15}{16}$

DETAILS OF ROUTE.	DISTANCE	
	I	T
<b>WATLING STREET</b> (Cock Inn). <b>Checker.</b> Sharp <b>L</b> here, then keep <b>R</b> all through town. At Eyton Corner, 1 $\frac{1}{2}$ miles out, take <b>L</b> , and 300 yards further, sharp <b>R</b> , and follow old 100 miles course through <b>High Ercoll &amp; Shawbury,</b> where <b>R</b> at Elephant and Castle. At foot of hills bend <b>L</b> , and at <b>X</b> roads, beyond rock cutting, straight on for	10 $\frac{3}{16}$	241 $\frac{1}{8}$
<b>WEM</b> (White Horse). <b>Check Sheet</b> 300 yards along street take <b>L</b> and on through Tilstock to	16 $\frac{1}{2}$	257 $\frac{5}{8}$
<b>WHITCHURCH CORNER. Checker.</b> Sharp <b>R</b> and straight on to	8 $\frac{1}{4}$	265 $\frac{7}{8}$
<b>NEWPORT</b> (Barley Mow). <b>Check Sheet.</b> On as before to	20 $\frac{3}{8}$	286 $\frac{1}{4}$
<b>WATLING STREET</b> (Cock Inn). <b>Check Sheet.</b> Sharp <b>R</b> here and by Eyton Corner and Shawbury as before to	8	294 $\frac{1}{4}$
<b>WEM</b> (White Horse). <b>Check Sheet</b> On as before, and skirt Whitchurch by New road, taking <b>R</b> at fountain for	16 $\frac{1}{2}$	310 $\frac{3}{4}$

DETAILS OF ROUTE.	DISTANCE	
	I	T
<b>NANTWICH</b> (Crown). <b>Check Sheet.</b> Return through Tarporley and Tarvin to	20	330 $\frac{3}{4}$
<b>FOUNTAIN</b> at <b>Boughton, Chester. Checker.</b> Take Whitechurch road for few yards and then turn <b>R</b> downhill, and straight through Aldford to	19	349 $\frac{3}{4}$
<b>FARNDON.</b> Get <b>Check</b> here, return to	7 $\frac{1}{2}$	357 $\frac{1}{4}$
<b>FOUNTAIN</b> at <b>Boughton.</b>	7 $\frac{1}{2}$	364 $\frac{3}{4}$

In the event of any Competitor arriving at Nantwich (330 $\frac{3}{4}$  miles), before 8 p.m., he should go through Minshull Vernon to **Middlewich**, get Check and return to Nantwich, sign Check Sheet again here and follow course as above. The extension adds 20 miles to course.

## PRIZES.

---

FIRST PRIZE, value £5 5s., to be chosen by winner.
SECOND „ „ £3 3s., „ „
THIRD „ „ £2 2s., „ „

---

All Competitors for above Prizes must follow the Course as laid down, any deviation from same will disqualify.

---

A Record Medal will be given to any Member breaking any recognised record on any class of machine.

---

Standard Medals will be given, as per handbook, for any properly checked ride, in accordance with the Rules of the Club.

---

A special prize, value Five Guineas, is offered to the member first riding 400 miles in 24 hours on Northern Roads.

---

Prizes will be withheld if, in the opinion of the Committee, the performances done are not sufficiently meritorious.

PRIVATE AND CONFIDENTIAL.

## ANFIELD BICYCLE CLUB.

(FORMED 1879.)

### Official Route Card

OF THE

24 HOURS'

# ROAD RIDE,

STARTING AT

10 p.m., Friday, July 12, 1901.

Supper will be ready at "Bull and Stirrup,"  
Chester, from 8 p.m.

## Feeding Arrangements for Competitors.

The "Bull and Stirrup," Chester, and the "Crown," Nantwich, will be open through the night.

Refreshments will be provided at "Cranage Farm;" "High Legh Farm;" "The Raven," Prees Heath;" the "Barley Mow," Newport; the "Old Bell," Hill Column; and the "White Horse," Wem.

All Competitors will be expected to pay a proportion of feeding expenses.

### Rules.

Each Competitor must give in his name to the Checker, or *personally* sign the Checking Sheet as the case may be, at points marked on the Route Card, and no ride will be passed unless this Rule is strictly complied with.

Any Competitor riding on the footpath will be disqualified.

Competitors will not be permitted to ride with bare legs or arms.

Competitors are particularly requested to avoid all appearance of *racing* through towns.

DETAILS OF ROUTE.	DISTANCE	
	I	T
Start <b>OLD TROOPER INN</b> , near Chester. Take main road through Broxton to		
<b>17th MILESTONE</b> from Chester. <b>Checker</b> Return straight through <b>Chester</b> and along top road to	15	15
<b>GAYTON</b> (Glegg Arms). <b>Checker</b> . Return to	29 $\frac{3}{8}$	44 $\frac{5}{8}$
<b>CHESTER</b> corner. <b>Checker</b> and take Birkenhead Road to	12 $\frac{1}{4}$	56 $\frac{7}{8}$
<b>CHILDER THORNTON</b> . <b>Checker</b> . Sharp <b>L</b> . Keep <b>R</b> over Ledsham Station and immediately <b>L</b> following telegraph wires to	8	64 $\frac{7}{8}$
<b>QUEEN'S FERRY</b> . <b>Checker</b> . Return same road, keeping <b>L</b> at $\frac{3}{4}$ -mile, following telegraph wires and <b>L</b> past Ledsham Station to	6 $\frac{1}{2}$	71 $\frac{3}{8}$
<b>CHILDER THORNTON</b> . <b>Checker</b> and back to	6 $\frac{1}{2}$	77 $\frac{7}{8}$
<b>CHESTER</b> (Bull and Stirrup). <b>Checker</b> . Out by Frodsham Road to	8 $\frac{1}{8}$	86
<b>WHALEBONE INN</b> , near Frodsham <b>Checker</b> . Return to	9 $\frac{7}{8}$	95 $\frac{7}{8}$

DETAILS OF ROUTE.	DISTANCE	
	I	T
<b>CHESTER</b> (Bull and Stirrup). <b>Checker</b> . Through Tarvin and Tarporley to	9 $\frac{7}{8}$	105 $\frac{3}{4}$
<b>NANTWICH</b> (Crown). <b>Check Sheet</b> . Through <b>Crewe</b> and <b>Sandbach</b> . One mile beyond Sandbach, <b>do not take L</b> road direct to Holmes Chapel; keep <b>R</b> for Congleton	19 $\frac{3}{4}$	125 $\frac{1}{2}$
<b>WAGGON &amp; HORSES INN</b> . <b>Checker</b> . Sharp <b>L</b> and by Holmes Chapel (Food at Cranage Farm), and Knutsford to	16 $\frac{5}{8}$	142 $\frac{1}{8}$
<b>HIGH LEGH FARM</b> . <b>Check Sheet</b> . Return to	19 $\frac{1}{2}$	161 $\frac{5}{8}$
<b>WAGGON &amp; HORSES INN</b> . <b>Checker</b> . First road to <b>R</b> and straight on to <b>Sandbach</b> . Leave town by <b>L</b> road, past Wheatsheaf Inn, and go on by <b>Crewe</b> to	19 $\frac{1}{2}$	181 $\frac{1}{8}$
<b>NANTWICH</b> (Crown). <b>Check Sheet</b> . Leave by Whitechurch Road, entering <b>Whitchurch L</b> at Fountain skirting town for	16 $\frac{5}{8}$	197 $\frac{3}{4}$
<b>WHITCHURCH CORNER</b> . <b>Checker</b> . Straight on across centre of heath (Food at Raven Inn), and by Tern Hill and Hinstock to	11 $\frac{1}{2}$	209 $\frac{1}{4}$

DETAILS OF ROUTE.	DISTANCE	
	I	T
<b>NEWPORT</b> (Barley Mow). <b>Check Sheet</b> . Take <b>R</b> 200 yards beyond hotel for	20 $\frac{3}{8}$	229 $\frac{5}{8}$
<b>WATLING STREET</b> (Cock Inn). <b>Check Sheet</b> . Straight past front of Inn and along main Shrewsbury Road to	8	237 $\frac{5}{8}$
<b>HILL COLUMN</b> (Old Bell). <b>Check Sheet</b> . Return same way to	10 $\frac{3}{16}$	247 $\frac{13}{16}$
<b>WATLING STREET</b> (Cock Inn). <b>Check Sheet</b> . Sharp <b>L</b> here, then keep <b>R</b> all through town. At Eyton Corner, 1 $\frac{1}{2}$ miles out, take <b>L</b> , and 300 yards further, sharp <b>R</b> , and through <b>High Ercoll</b> and <b>Shawbury</b> , where <b>R</b> at Elephant and Castle. At foot of hills bend <b>L</b> , and at <b>X</b> roads, beyond rock cutting, straight on for	10 $\frac{3}{16}$	258
<b>WEM</b> (White Horse). <b>Check Sheet</b> 300 yards along street take <b>L</b> and on through Tilstock to	16 $\frac{1}{2}$	274 $\frac{1}{2}$
<b>WHITCHURCH CORNER</b> . <b>Checker</b> . Sharp <b>R</b> and straight on to	8 $\frac{1}{4}$	282 $\frac{3}{4}$
<b>NEWPORT</b> (Barley Mow). <b>Check Sheet</b> . On as before to	20 $\frac{3}{8}$	303 $\frac{1}{8}$

DETAILS OF ROUTE.	DISTANCE	
	I	T
<b>WATLING STREET</b> (Cock Inn). <b>Check Sheet</b> . Sharp <b>R</b> here and by Eyton Corner and Shawbury as before to	8	311 $\frac{1}{8}$
<b>WEM</b> (White Horse). <b>Check Sheet</b> On as before, and skirt Whitechurch by New road, taking <b>R</b> at fountain for	16 $\frac{1}{2}$	327 $\frac{3}{8}$
<b>NANTWICH</b> (Crown). <b>Check Sheet</b> . Return through Tarporley and Tarvin to	19 $\frac{3}{4}$	347 $\frac{3}{8}$
<b>VICARS CROSS</b> . <b>Checker</b> . Straight on to <b>Fountain</b> at <b>Boughton</b> , where take Whitchurch Road for few yards and then turn <b>R</b> downhill, and straight through Aldford to	18	365 $\frac{3}{8}$
<b>FARNDON</b> . Get <b>Check</b> here, return to	8 $\frac{1}{2}$	373 $\frac{7}{8}$
<b>FOUNTAIN</b> at <b>Boughton</b> .	7 $\frac{1}{2}$	381 $\frac{3}{8}$

In the event of any Competitor arriving at Nantwich (347 $\frac{3}{8}$  miles) before 8 p.m., he must go through Minshull Vernon to **Middlewich**, get **Check** and return to Nantwich, sign **Check Sheet** again here and follow course as above. This extension adds **20 miles** to course.

The **Checker** at Vicars Cross shall, if he thinks it desirable, allow Competitors to use the lanes by **Christleton**, **Egg Bridge**, and **Waverton Village** to **Golden Hook** Canal bridge and back to Vicars Cross. This extension adds **8 miles** to course.

Fox  
 Worth  
 Mellier  
 Keenan Fr<sup>4</sup> ①  
 ⑤  
 ⑥  
 Toft  
 Brickle  
 James  
 ⑦  
 Rowatt  
~~No 6-7-8. 2 Beds~~  
 No 5. One Bed

### PRIZES.

FIRST PRIZE, value £5 5s., to be chosen by winner.  
 SECOND ,, ,, £3 3s., ,, ,,  
 THIRD ,, ,, £2 2s., ,, ,,  
 FOURTH ,, ,, £1 10s., presented by E. A. Tooth,  
 [Esq.

All Competitors for above Prizes must follow the Course as laid down, any deviation from same will disqualify.

A Record Medal will be given to any Member breaking any recognised record on any class of machine.

Standard Medals will be given, as per handbook, for any properly checked ride, in accordance with the Rules of the Club.

A special prize, value Five Guineas, is offered to the member first riding 400 miles in 24 hours on Northern Roads.

Prizes will be withheld if, in the opinion of the Committee, the performances done are not sufficiently meritorious.

PRIVATE AND CONFIDENTIAL.

## ANFIELD BICYCLE CLUB.

(FORMED 1879.)

### Official 'Route Card

OF THE

24 HOURS'

# ROAD RIDE,

STARTING AT

10 p.m., Friday, July 18, 1902.

Supper will be ready at "Bull and Stirrup," Chester, from 8 p.m.

### Feeding Arrangements for Competitors.

The "Bull and Stirrup," Chester, and "Dawson's," Whitchurch will be open through the night.

Refreshments will be provided at "Waggon and Horses;" "High Legh Farm;" the "Barley Mow;" Newport; the "Old Bell," Hill Column; and the "White Horse," Wem.

### 'Rules.

Each Competitor must give in his name to the Checker, or *personally* sign the Checking Sheet as the case may be, at points marked on the Route Card, and no ride will be passed unless this Rule is strictly complied with.

Any Competitor riding on the footpath will be disqualified.

Competitors will not be permitted to ride with bare legs or arms.

Competitors are particularly requested to avoid all appearance of *racing* through towns.

DETAILS OF ROUTE.	DISTANCE	
	I	T
Start <b>2nd MILESTONE VICARS CROSS</b> , near Chester. Take main Nantwich road through Tarvin and Tarporley to		
<b>19th MILESTONE</b> from Chester. <b>Checker.</b>	17	17
Return straight through <b>Chester</b> and along top road to		
<b>GAYTON</b> (Glegg Arms). <b>Checker.</b> Return to	31 $\frac{5}{8}$	48 $\frac{5}{8}$
<b>CHESTER</b> corner. <b>Checker</b> and take Birkenhead Road to	12 $\frac{3}{16}$	60 $\frac{13}{16}$
<b>CHILDER THORNTON.</b> <b>Checker.</b> Sharp <b>L</b> . Keep <b>R</b> over Ledsham Station and immediately <b>L</b> following telegraph wires to	7 $\frac{13}{16}$	68 $\frac{5}{8}$
<b>QUEEN'S FERRY</b> corner. <b>Checker.</b> Sharp <b>L</b> and straight on for	6	74 $\frac{5}{8}$
<b>CHESTER</b> (Bull and Stirrup.) <b>Checker</b> Out again on Birkenhead Road to	4 $\frac{7}{8}$	79 $\frac{1}{2}$
<b>CHILDER THORNTON.</b> <b>Checker.</b> Sharp <b>L</b> and as before to	8	87 $\frac{1}{2}$
<b>QUEEN'S FERRY</b> corner. <b>Checker.</b> Sharp <b>L</b> and as before to	6	93 $\frac{1}{2}$

DETAILS OF ROUTE.	DISTANCE	
	I	T
<b>CHESTER</b> (Bull and Stirrup). <b>Checker.</b> Out by Frodsham Road to	4 $\frac{7}{8}$	98 $\frac{3}{8}$
<b>WHALEBONE INN</b> , near Frodsham <b>Checker.</b> Return to	9 $\frac{15}{16}$	108 $\frac{5}{16}$
<b>CHESTER</b> (Bull and Stirrup) <b>Checker.</b> Take main road through Broxton to	9 $\frac{15}{16}$	118 $\frac{1}{4}$
<b>WHITCHURCH</b> (Dawson's). <b>Checker.</b> Straight on through <b>Nantwich, Crewe &amp; Sandbach.</b> One mile beyond Sandbach, <b>do not take L</b> road direct to Holmes Chapel; keep <b>R</b> for Congleton.	20	138 $\frac{1}{4}$
<b>WAGGON &amp; HORSES INN.</b> <b>Checker.</b> Sharp <b>L</b> and by Holmes Chapel and Knutsford to	27 $\frac{5}{8}$	165 $\frac{7}{8}$
<b>HIGH LEGH FARM.</b> <b>Check Sheet.</b> Return to	19 $\frac{1}{2}$	185 $\frac{3}{8}$
<b>WAGGON &amp; HORSES INN.</b> <b>Checker.</b> First road to <b>R</b> and straight on to <b>Sandbach.</b> Leave town by <b>L</b> road, past Wheatsheaf Inn, and go on by <b>Crewe</b> and <b>Nantwich</b> for	19 $\frac{1}{2}$	204 $\frac{7}{8}$

DETAILS OF ROUTE.	DISTANCE	
	I	T
<b>WHITCHURCH</b> (Dawson's). <b>Checker.</b> Keep <b>L</b> at <b>Whitchurch</b> corner. Straight on across centre of heath, and by Tern Hill and Hinstock to	27 $\frac{5}{8}$	232 $\frac{1}{2}$
<b>NEWPORT</b> (Barley Mow). <b>Check Sheet.</b> Take <b>R</b> 200 yards beyond hotel for	20 $\frac{3}{4}$	253 $\frac{1}{4}$
<b>WATLING STREET</b> (Cock Inn). <b>Check Sheet.</b> Straight past front of Inn and along main Shrewsbury Road to	8	261 $\frac{1}{4}$
<b>HILL COLUMN</b> (Old Bell). <b>Check Sheet.</b> Return same way to	10 $\frac{3}{16}$	271 $\frac{7}{16}$
<b>WATLING STREET</b> (Cock Inn). <b>Check Sheet.</b> Sharp <b>L</b> here, then keep <b>R</b> all through town, and straight on through Crudgington to	10 $\frac{3}{16}$	281 $\frac{5}{8}$
<b>HODNET CORNER.</b> <b>Checker.</b> Sharp <b>L</b> for	12	293 $\frac{5}{8}$
<b>SHAWBURY</b> (Elephant and Castle). <b>Check Sheet.</b> Turn <b>R</b> , and at foot of hills bend <b>L</b> , and at <b>X</b> roads, beyond rock cutting, straight on for	6	299 $\frac{5}{8}$
<b>WEM</b> (White Horse). <b>Check Sheet</b> 300 yards along street take <b>L</b> and on through Tilstock to	7	306 $\frac{5}{8}$
<b>WHITCHURCH CORNER.</b> <b>Checker.</b> Sharp <b>R</b> and straight on to	8 $\frac{5}{16}$	314 $\frac{15}{16}$

DETAILS OF ROUTE.	DISTANCE	
	I	T
<b>NEWPORT</b> (Barley Mow). <b>Check Sheet.</b> On as before to	20 $\frac{1}{2}$	335 $\frac{7}{16}$
<b>WATLING STREET</b> (Cock Inn). <b>Check Sheet.</b> Sharp <b>R</b> here and on as before to	8	343 $\frac{7}{16}$
<b>HODNET CORNER.</b> <b>Checker.</b> Sharp <b>L</b> and on as before to	12	355 $\frac{7}{16}$
<b>SHAWBURY</b> (Elephant and Castle). <b>Check Sheet.</b> Turn <b>R</b> and on as before to	6	361 $\frac{7}{16}$
<b>WEM</b> (White Horse). <b>Check Sheet</b> on as before to	7	368 $\frac{7}{16}$
<b>WHITCHURCH</b> (Dawson's). <b>Check Sheet.</b> Take main Chester Road through Broxton to	8 $\frac{1}{2}$	376 $\frac{15}{16}$
<b>BOUGHTON.</b> <b>Checker,</b> where turn <b>L</b> and straight through Aldford to	19	395 $\frac{15}{16}$
<b>FARNDON.</b> Get <b>Check</b> here, return to	7 $\frac{1}{2}$	403 $\frac{7}{16}$
<b>FOUNTAIN</b> at <b>Boughton.</b>	7 $\frac{1}{2}$	410 $\frac{15}{16}$

In the event of any Competitor arriving at **Wem** (368 $\frac{7}{16}$  miles) before 8 p.m., he **may** go to **Welsh Hampton**, get **Check** and return to **Wem**, sign **Check Sheet** again here and follow course as above. This extension adds **13 $\frac{1}{2}$  miles** to course.



## PRIZES.

---

FIRST PRIZE, value £5 5s., to be chosen by winner.  
SECOND „ „ £3 3s., „ „  
THIRD „ „ £2 2s., „ „

---

All Competitors for above Prizes must follow the Course as laid down, any deviation from same will disqualify.

---

A Record Medal will be given to any Member breaking any recognised record on any class of machine.

---

Standard Medals will be given, as per handbook, for any properly checked ride, in accordance with the Rules of the Club.

---

Prizes will be withheld if, in the opinion of the Committee, the performances done are not sufficiently meritorious.

**PRIVATE AND CONFIDENTIAL.**

**ANFIELD BICYCLE CLUB.**  
(FORMED 1879).

---

**Official 'Route Card**  
OF THE  
**24 HOURS'**  
**ROAD RIDE,**  
STARTING AT  
**10 p.m., Friday, July 17, 1903.**

---

Supper will be ready at "Bull and Stirrup,"  
Chester, from 8 p.m.

---

MILLS & KNIGHT, 34, Moorfields, Liverpool.

## Feeding Arrangements for Competitors.

---

The "Bull and Stirrup," Chester, and "Dawson's," Whitchurch will be open through the night.

Refreshments will be provided at "Waggon and Horses;" "High Legh Farm;" the "Barley Mow," Newport; the "Old Bell," Hill Column; and the "White Horse," Wem.

---

## Rules.

Each Competitor must give in his name to the Checker, or *personally* sign the Checking Sheet as the case may be, or obtain a witness to sign for him or give a check, at points marked on the Route Card, and no ride will be passed unless this Rule is strictly complied with.

Any Competitor riding on the footpath will be disqualified.

Competitors will not be permitted to ride with bare legs or arms.

Competitors are particularly requested to avoid all appearance of *racing* through towns.

DETAILS OF ROUTE.	DISTANCE		DISTANCE	
	I	T	I	T
Start <b>2nd MILESTONE VICARS CROSS</b> , near Chester. Take main Nantwich road through Tarvin and Tarporley to				
<b>19th MILESTONE</b> from Chester. <b>Checker.</b> Return straight through <b>Chester</b> and along top road to	M. F. Y. 17 0 212	M. F. Y. 17 0 212		
<b>GAYTON</b> (Glegg Arms). <b>Checker.</b> Return to	31 4 47	48 5 39		
<b>CHESTER</b> corner. Rock Cutting. <b>Checker</b> Take Birkenhead Road to	11 6 205	60 4 24		
<b>CHILDER THORNTON.</b> <b>Checker.</b> Sharp <b>L</b> . Keep <b>R</b> over Ledsham Station and immediately <b>L</b> following telegraph wires to	7 5 39	68 1 63		
<b>QUEEN'S FERRY</b> corner. <b>Checker.</b> Sharp <b>L</b> and straight on for	6 0 62	74 1 125		
<b>CHESTER</b> (Bull and Stirrup). <b>Checker</b> Out again on Birkenhead Road to	5 0 94	79 1 219		
<b>CHILDER THORNTON.</b> <b>Checker.</b> Sharp <b>L</b> and as before to	8 0 5	87 2 4		
<b>QUEEN'S FERRY</b> corner. <b>Checker.</b> Sharp <b>L</b> and as before to	6 0 62	93 2 66		

DETAILS OF ROUTE.	DISTANCE		DISTANCE	
	I	T	I	T
<b>CHESTER</b> (Bull and Stirrup). <b>Checker.</b> Out by Frodsham Road to	M. F. Y. 5 0 94	M. F. Y. 98 2 160		
<b>WHALEBONE INN</b> , near Frodsham. <b>Checker.</b> Return to	9 7 173	108 2 113		
<b>CHESTER</b> (Bull and Stirrup). <b>Checker.</b> Take main road through Broxton to	9 7 173	118 2 66		
<b>WHITCHURCH</b> (Dawson's). <b>Checker.</b> Straight on through <b>Nantwich, Crewe &amp; Sandbach.</b> One mile beyond Sandbach, <b>do not take L</b> road direct to Holmes Chapel; keep <b>R</b> for Congleton.	20 3 122	138 5 188		
<b>WAGGON &amp; HORSES INN.</b> <b>Checker.</b> Sharp <b>L</b> and by Holmes Chapel and Knutsford to	27 2 41	166 0 9		
<b>HIGH LEGH FARM.</b> <b>Check Sheet.</b> Return to	19 4 0	185 4 9		
<b>WAGGON &amp; HORSES INN.</b> <b>Checker.</b> First road to <b>R</b> and straight on to <b>Sandbach.</b> Leave town by <b>L</b> road, past Wheatsheaf Inn, and go on by <b>Crewe</b> and <b>Nantwich</b> for	19 4 0	205 0 9		

DETAILS OF ROUTE.	DISTANCE		DISTANCE	
	I	T	I	T
<b>WHITCHURCH</b> (Dawson's). <b>Checker.</b> Keep <b>L</b> at <b>Whitchurch</b> corner. Straight on across centre of heath, and by Tern Hill and Hinstock to	M. F. Y. 27 2 41	M. F. Y. 232 2 50		
<b>NEWPORT</b> (Barley Mow). <b>Check Sheet.</b> Take <b>R</b> 200 yards beyond hotel for	20 5 175	253 0 5		
<b>WATLING STREET</b> (Cock Inn). <b>Check Sheet.</b> Straight past front of Inn and along main Shrewsbury Road to	7 6 111	260 6 116		
<b>HILL COLUMN</b> (Old Bell). <b>Check Sheet.</b> Return same way to	10 5 36	271 3 152		
<b>WATLING STREET</b> (Cock Inn). <b>Check Sheet.</b> Sharp <b>L</b> here, then keep <b>R</b> all through town, and straight on through Crudgington to	10 5 36	282 0 188		
<b>HODNET CORNER.</b> <b>Checker.</b> Sharp <b>L</b> for	11 5 31	293 5 219		
<b>SHAWBURY</b> (Elephant and Castle). <b>Check Sheet.</b> Turn <b>R</b> , and at foot of hills bend <b>L</b> , and at <b>X</b> roads, beyond rock cutting, straight on for	5 5 99	299 3 98		
<b>WEM</b> (White Horse). <b>Check Sheet</b> 300 yards along street take <b>L</b> and on through Tilstock to	6 2 40	305 5 138		
<b>WHITCHURCH CORNER.</b> <b>Checker.</b> Sharp <b>R</b> and straight on to	8 1 129	313 7 47		

DETAILS OF ROUTE.	DISTANCE		DISTANCE	
	I	T	I	T
<b>NEWPORT</b> (Barley Mow). <b>Check Sheet.</b> On as before to	M. F. Y. 20 1 6	M. F. Y. 334 0 53		
<b>WATLING STREET</b> (Cock Inn). <b>Check Sheet.</b> Sharp <b>R</b> here and on as before to	7 6 111	341 6 164		
<b>HODNET CORNER.</b> <b>Checker.</b> Sharp <b>L</b> and on as before to	11 5 31	353 3 195		
<b>SHAWBURY</b> (Elephant and Castle). <b>Check Sheet.</b> Turn <b>R</b> and on as before to	5 5 99	359 1 74		
<b>WEM</b> (White Horse). <b>Check Sheet</b> on as before to	6 2 40	365 3 114		
<b>WHITCHURCH</b> (Dawson's). <b>Check Sheet.</b> Take main Chester Road through Broxton to	8 6 78	374 1 192		
<b>BOUGHTON.</b> <b>Checker,</b> where turn <b>L</b> and straight through Aldford to	19 1 106	393 3 78		
<b>FARNDON.</b> Get <b>Check</b> here, return to	7 4 0	400 7 78		
<b>FOUNTAIN</b> at <b>Boughton.</b>	7 4 0	408 3 78		

At **Chester**, 118½ miles, any competitor arriving before 4-30 a.m. may go out on the **Wrexham** road to **6th Milestone**, get check and return to Chester and obtain check, adding **12 miles** to the course.

At **Nantwich**, 149½ miles, any competitor may, after obtaining check, go out on the **Newcastle** road to **6th Milestone**, get check and return to Nantwich, and obtain check again, adding **11m. 2f. 72yds.** to the course.

At **Shawbury**, 359½ miles, any competitor may go to **1st milestone** from **Shrewsbury**, obtain check and return to Shawbury, and sign check sheet again, adding **12 miles** to course.

At **Wem**, 365½ miles, any competitor may go to **Welsh Hampton** (Sun Inn), get check and return to Wem, and sign check sheet again, adding **13m. 1f. 12yds.** to course.

## PRIZES.

FIRST PRIZE, value £5 5s., to be chosen by winner.

SECOND „ „ £3 3s. „ „

THIRD „ „ £2 2s. „ „

All Competitors for above Prizes must follow the Course as laid down, any deviation from same will disqualify.

A Record Medal will be given to any Member breaking any recognised record on any class of machine.

Standard Medals will be given, as per handbook, for any properly checked ride, in accordance with the Rules of the Club.

Prizes will be withheld if, in the opinion of the Committee, the performances done are not sufficiently meritorious.

PRIVATE AND CONFIDENTIAL.

ANFIELD BICYCLE CLUB.

(FORMED 1879.)

Official Route Card

OF THE

24 HOURS'

ROAD RIDE,

STARTING AT

10 p.m., Friday, August 26, 1904.

Supper will be ready at "Bull and Stirrup,"  
Chester, from 8 p.m.

MILLS & KNIGHT, Printers, 34, Moorfields, Liverpool.

## Feeding Arrangements for Competitors.

The "Bull and Stirrup," Chester, and "Dawson's," Whitchurch, will be open through the night.

Refreshments will be provided at "Waggon and Horses;" "Kilton," Hoo Green; the "Barley Mow," Newport; "The Cottage," Hodnet Corner; and the "Raven," Prees Heath.

## Rules.

Pacing by single machines (bicycle or tricycle) only allowed.

Competitors on singles must not hang on to competing tandems, and competing tandems must not hang on to each other.

No spare tandems allowed to follow.

Each Competitor must give in his name to the Checker, or *personally* sign the Checking Sheet as the case may be, or obtain a witness to sign for him or give a check, at points marked on the Route Card, and no ride will be passed unless this Rule is strictly complied with.

Any Competitor riding on the footpath will be disqualified.

Competitors will not be permitted to ride with bare legs or arms.

Competitors are particularly requested to avoid all appearance of *racing* through towns.

DETAILS OF ROUTE.	DISTANCE.	
	I	T
Start <b>2nd MILESTONE VICARS CROSS</b> , near Chester. Take main Nantwich road through Tarvin and Tarporley to		
<b>19th MILESTONE</b> from Chester.	M. F. Y.	M. F. Y.
Return straight through <b>Checker. Chester</b> and along top road to	17 0 212	17 0 212
<b>GAYTON</b> (Glegg Arms). <b>Checker.</b> Return to	31 4 47	48 5 39
<b>CHESTER</b> corner. Rock Cutting. <b>Checker</b> Take Birkenhead Road to	11 6 205	60 4 24
<b>CHILDER THORNTON.</b> <b>Checker.</b> Sharp <b>L</b> . Keep <b>R</b> over Ledsham Station and immediately <b>L</b> following telegraph wires to	7 5 39	68 1 63
<b>QUEEN'S FERRY</b> corner. <b>Checker.</b> Sharp <b>L</b> and straight on for	6 0 62	74 1 125
<b>CHESTER</b> (Bull and Stirrup). <b>Checker</b> Out again on Birkenhead Road to	5 0 94	79 1 219

DETAILS OF ROUTE.	DISTANCE.	
	I	T
<b>CHILDER THORNTON.</b> <b>Checker.</b> Sharp <b>L</b> and as before to	M. F. Y.	M. F. Y.
<b>QUEEN'S FERRY</b> corner. <b>Checker</b> Sharp <b>L</b> and as before to	6 0 62	93 2 66
<b>CHESTER</b> (Bull and Stirrup). <b>Checker.</b> Take main road through Broxton to	5 0 94	98 2 160
<b>WHITCHURCH</b> (Dawson's). <b>Checker.</b> Straight on through <b>Nantwich, Crewe &amp; Sandbach.</b> One mile beyond Sandbach, <b>do not take L</b> road direct to Holmes Chapel; keep <b>R</b> for Congleton.	20 3 122	118 6 62
<b>WAGGON &amp; HORSES INN.</b> <b>Checker.</b> Sharp <b>L</b> and by Holmes Chapel and Knutsford to	27 2 41	146 0 103
<b>HOO GREEN</b> (The Kilton). <b>Check Sheet.</b> Return to	17 4 0	163 4 103
<b>WAGGON &amp; HORSES INN.</b> <b>Checker.</b> <b>First</b> road to <b>R</b> and straight on to <b>Sandbach.</b> Leave town by <b>L</b> road, past Wheatshaf Inn, and go on by <b>Crewe</b> and <b>Nantwich</b> for	17 4 0	181 0 103

DETAILS OF ROUTE.	DISTANCE.	
	I	T
<b>WHITCHURCH</b> (Dawson's). <b>Checker.</b> Keep <b>L</b> at <b>Whitchurch</b> corner. Straight on across centre of heath, and by Tern Hill and Hinstock to	M. F. Y.	M. F. Y.
<b>NEWPORT</b> (Barley Mow). <b>Check Sheet.</b> Take <b>R</b> 200 yards beyond hotel for	20 5 175	229 0 99
<b>WATLING STREET</b> (Cock Inn). <b>Check Sheet.</b> Sharp <b>R</b> here, then keep <b>R</b> all through town, and straight on through Shawbirch and Crudgington to	7 6 111	236 6 210
<b>HODNET CORNER.</b> <b>Checker.</b> Sharp <b>L</b> for	11 5 31	248 4 21
<b>SHAWBURY</b> (Elephant and Castle). <b>Check Sheet.</b> Turn <b>R</b> , and at foot of hills bend <b>L</b> , and at <b>X</b> roads, beyond rock cutting, straight on for	5 5 99	254 1 120
<b>WEM</b> (White Horse). <b>Check Sheet</b> 300 yards along street take <b>L</b> and on through Tilstock to	6 2 40	260 3 160
<b>WHITCHURCH CORNER.</b> <b>Checker.</b> Sharp <b>R</b> and straight on to	8 1 129	268 5 69

DETAILS OF ROUTE.	DISTANCE.	
	I	T
<b>NEWPORT</b> (Barley Mow). <b>Check Sheet.</b> On as before to	M. F. Y.	M. F. Y.
<b>WATLING STREET</b> (Cock Inn). <b>Check Sheet.</b> Sharp <b>R</b> here and on as before to	7 6 111	296 4 186
<b>HODNET CORNER.</b> <b>Checker.</b> Sharp <b>L</b> and on as before to	11 5 31	308 1 217
<b>SHAWBURY</b> (Elephant and Castle). <b>Check Sheet.</b> Turn <b>R</b> and on as before to	5 5 99	313 7 96
<b>WEM</b> (White Horse). <b>Check Sheet</b> on as before to	6 2 40	320 1 136
<b>WHITCHURCH</b> (Dawson's). <b>Check Sheet.</b> Take main Chester Road through Broxton to	8 6 78	328 7 214
<b>FOUNTAIN</b> at <b>Boughton.</b>	19 1 106	348 1 100

At Shawbury, 254 or 314 miles, any Competitor may go to **1st milestone** from Shrewsbury, obtain check and return to Shawbury, and sign check sheet again, adding 12 miles to course. At Fountain Boughton, any Competitor arriving with time to spare, can turn sharp **R** and follow Nantwich Road to Vicars Cross where turn **L** through Pipers Ash to main Frodsham Road, where turn **R** for Whalebone Inn, near Frodsham, obtain check and return, adding about 19 miles to the course, or can turn **L** and straight through Aldford to Farndon, obtain check and return, adding 15 miles to the course.

## PRIZES.

---

FIRST PRIZE, value £5 5s., to be chosen by winner.

SECOND „ „ £3 3s., „ „

THIRD „ „ £2 2s., „ „

---

All Competitors for above Prizes must follow the Course as laid down, any deviation from same will disqualify.

---

A Record Medal will be given to any Member breaking any recognised record on any class of machine.

---

Standard Medals will be given, as per handbook, for any properly checked ride, in accordance with the Rules of the Club.

---

Prizes will be withheld if, in the opinion of the Committee, the performances done are not sufficiently meritorious.

PRIVATE AND CONFIDENTIAL.

ANFIELD BICYCLE CLUB.

(FORMED 1879).

Official Route Card

OF THE

24 HOURS'

ROAD RIDE,

STARTING AT

10 p.m., Friday, August 18, 1905.

---

Supper will be ready at the "Bull and Stirrup," Chester, from 8 p.m.

---

MILLS & KNIGHT, PRINTERS, 34, MOORFIELDS, LIVERPOOL.

## Feeding Arrangements for Competitors.

---

"The Bull and Stirrup," Chester, and "Dawson's," Whitchurch, will be open through the night.

Refreshments will be provided at "Waggon and Horses;" "Kilton," Hoo Green; the "Barley Mow," Newport; "The Cottage," Hodnet Corner; and the "Raven," Prees Heath.

---

## Rules.

Pacing by single machines (bicycle or tricycle) only allowed.

Each Competitor must give in his name to the Checker, or *personally* sign the Checking Sheet as the case may be, or obtain a witness to sign for him or give a check, at points marked on the Route Card, and no ride will be passed unless this Rule is strictly complied with.

Any Competitor riding on the footpath will be disqualified.

Competitors will not be permitted to ride with bare legs or arms.

Competitors are particularly requested to avoid all appearance of *racing* through towns.

DETAILS OF ROUTE.	DISTANCE.	
	I	T
Start <b>2nd MILESTONE VICARS CROSS</b> , near Chester. Take main Nantwich road through Tarvin and Tarporley to		
<b>19th MILESTONE</b> from Chester. <b>Checker.</b>	M. F. Y. 17 0 212	M. F. Y. 17 0 212
Return straight through <b>Chester</b> and along top road to		
<b>GAYTON</b> (Glegg Arms). <b>Checker.</b> Return to	31 4 47	48 5 39
<b>CHESTER</b> corner. Rock cutting. <b>Checker.</b> Take Birkenhead road to	11 6 205	60 4 24
<b>CHILDER THORNTON.</b> <b>Checker.</b> Sharp <b>L</b> . Keep <b>R</b> over Ledsham Station and immediately <b>L</b> following telegraph wires to	7 5 39	68 1 63
<b>QUEEN'S FERRY</b> corner. <b>Checker.</b> Sharp <b>L</b> and straight on for	6 0 62	74 1 125
<b>CHESTER</b> (Bull and Stirrup). <b>Checker.</b> Out again on Birkenhead road to	5 0 94	79 1 219

DETAILS OF ROUTE.	DISTANCE.	
	I	T
<b>CHILDER THORNTON.</b> <b>Checker.</b> Sharp <b>L</b> and as before to	M. F. Y. 8 0 5	M. F. Y. 87 2 4
<b>QUEEN'S FERRY</b> corner. <b>Checker.</b> Sharp <b>L</b> and as before to	6 0 62	93 2 66
<b>CHESTER</b> (Bull and Stirrup). <b>Checker.</b> Take main road through Broxton to	5 0 94	98 2 160
<b>WHITCHURCH</b> (Dawson's). <b>Checker.</b> Straight on through Nantwich, <b>Crewe &amp; Sandbach</b> . One mile beyond Sandbach, do not take <b>L</b> road direct to Holmes Chapel; keep <b>R</b> for Congleton	20 3 122	118 6 62
<b>WAGON AND HORSES INN.</b> <b>Checker.</b> Sharp <b>L</b> and by Holmes Chapel and Knutsford to	27 2 41	146 0 103
<b>HOO GREEN</b> (The Kilton). <b>Check Sheet.</b> Return to	17 4 0	163 4 103
<b>WAGON AND HORSES INN.</b> <b>Checker.</b> First road to <b>R</b> and straight on to <b>Sandbach</b> . Leave town by <b>L</b> road, past Wheatshaf Inn, and go on by <b>Crewe</b> and <b>Nantwich</b> for	17 4 0	181 0 103

DETAILS OF ROUTE.	DISTANCE.	
	I	T
<b>WHITCHURCH</b> (Dawson's). <b>Checker.</b> Keep <b>L</b> at <b>Whitchurch</b> corner. Straight on across centre of heath, and by Tern Hill and Hinstock to	M. F. Y. 27 2 41	M. F. Y. 208 2 144
<b>NEWPORT</b> (Barley Mow). <b>Check Sheet.</b> Take <b>R</b> 200 yards beyond hotel for	20 5 175	229 0 99
<b>WATLING STREET</b> (Cock Inn). <b>Check Sheet.</b> Sharp <b>R</b> here. then keep <b>R</b> all through town, and straight on through Shawburch and Crudgington to	7 6 111	236 6 210
<b>HODNET CORNER.</b> <b>Checker.</b> Sharp <b>L</b> for	11 5 31	248 4 21
<b>SHAWBURY</b> (Elephant and Castle). <b>Check Sheet.</b> Turn <b>R</b> , and at foot of hills bend <b>L</b> , and at <b>X</b> roads, beyond rock cutting, straight on for	5 5 99	254 1 120
<b>WEM</b> (White Horse). <b>Check Sheet</b> 300 yards along street take <b>L</b> and on through Tilstock to	6 2 40	260 3 160
<b>WHITCHURCH CORNER.</b> <b>Checker.</b> Sharp <b>R</b> and straight on to	8 1 129	268 5 69

DETAILS OF ROUTE.	DISTANCE.	
	I	T
<b>NEWPORT</b> (Barley Mow). <b>Check Sheet.</b> On as before to	M. F. Y. 20 1 6	M. F. Y. 288 6 75
<b>WATLING STREET</b> (Cock Inn). <b>Check Sheet.</b> Sharp <b>R</b> here and on as before to	7 6 111	296 4 186
<b>HODNET CORNER.</b> <b>Checker.</b> Sharp <b>L</b> and on as before to	11 5 31	308 1 217
<b>SHAWBURY</b> (Elephant and Castle). <b>Check Sheet.</b> Straight on to	5 5 99	313 7 96
<b>1st MILESTONE</b> from Shrewsbury. <b>Get Check</b> and return to	6 0 0	319 7 96
<b>SHAWBURY</b> (Elephant and Castle). <b>Check Sheet.</b> On as before to	6 0 0	325 7 96
<b>WEM</b> (White Horse). <b>Check Sheet</b> on as before to	6 2 40	332 1 136
<b>WHITCHURCH</b> (Dawson's). <b>Check Sheet.</b> Take main Chester road through Broxton to	8 6 78	340 7 214
<b>FOUNTAIN</b> at <b>Boughton.</b>	19 1 106	360 1 100

At Fountain Boughton, any Competitor arriving with time to spare, can turn sharp **R** and follow Nantwich Road to Vicars Cross, where turn **L** through Pipers Ash to main Frodsham Road, where turn **R** for Whalebone Inn, near Frodsham, obtain check and return, adding about 19 miles to the course, or can turn **L** and straight through Aldford to Farndon, obtain check and return, adding 15 miles to the course.

## PRIZES.

---

FIRST PRIZE, value £5 5s., to be chosen by Winner.
SECOND " " £3 3s. " "
THIRD " " £2 2s., " "

---

All Competitors for above Prizes must follow the Course as laid down, any deviation from same will disqualify, though any member wishing to qualify only for Standard Medals, is at liberty to leave out any portion he may desire.

---

A Record Medal will be given to any member breaking any recognized record on any class of machine.

---

Standard Medals will be given, as per handbook, for any properly checked 12 hours' or 24 hours' ride, in accordance with the rules of the Club.

---

Prizes will be withheld if, in the opinion of the Committee, the performances done are not sufficiently meritorious.

PRIVATE AND CONFIDENTIAL.

ANFIELD BICYCLE CLUB.  
FORMED 1879.

Official 'Route Card

OF THE

24 HOURS' (Unpaced)

ROAD RIDE,

STARTING AT

9 p.m., Friday, August 24th, 1906.

SUPPER will be ready at the "Bull and Stirrup," Chester, from 7-30 p.m.

MILLS & KNIGHT, PRINTERS, 34, MOORFIELDS, LIVERPOOL.

## Feeding Arrangements for Competitors.

"The Bull and Stirrup," Chester, the "Raven," Prees Heath, will be open through the night.

Refreshments will be provided at the "Barley Mow," Newport; "The Cottage," Hodnet Corner; the "Raven," Prees Heath; the "White Horse," Wem; the "Waggon and Horses"; and the "Mainwaring Arms."

### Rules.

To be paced, accompanied or followed is entirely forbidden. To "hang on" to fellow Competitors is forbidden, and incurs disqualification.

Each Competitor must give in his name to the Checker, or *personally* sign the Checking Sheet as the case may be, or obtain a witness to sign for him or give a check, at points marked on the Route Card, and no ride will be passed unless this Rule is strictly complied with.

No Competitor may be fed by riders coming alongside, everybody handing food to Competitors must be on foot.

Any Competitor riding on the footpath will be disqualified.

Competitors will not be permitted to ride with bare legs or arms.

Competitors are particularly requested to avoid all appearance of *racing* through towns.

DETAILS OF ROUTE.	DISTANCE	
	I	T
Start <b>2nd MILESTONE VICARS CROSS</b> , near Chester. Take main Nantwich road through Tarvin and Tarporley to		
<b>ACTON VILLAGE</b> , near Nantwich (milestone 1¼ miles from Nantwich) <b>Checker.</b> Return straight through <b>Chester</b> and along top road to	M. F. Y. 16 6 212	M. F. Y. 16 6 212
<b>GAYTON</b> (Glegg Arms). <b>Checker.</b> Return to	31 2 47	48 1 39
<b>CHESTER</b> corner. Rock cutting. <b>Checker.</b> Take Birkenhead road to	11 6 205	60 0 24
<b>CHILDER THORNTON.</b> <b>Checker.</b> Sharp <b>L</b> . Keep <b>R</b> over Ledsham Station and immediately <b>L</b> following telegraph wires to	7 5 39	67 5 63
<b>QUEEN'S FERRY</b> corner. <b>Checker.</b> Sharp <b>L</b> and straight on for	6 0 62	73 5 125
<b>CHESTER</b> (Bull and Stirrup). <b>Checker.</b> Out again on Birkenhead road to	5 0 94	78 5 125

DETAILS OF ROUTE.	DISTANCE	
	I	T
<b>CHILDER THORNTON.</b> <b>Checker.</b> Sharp <b>L</b> and as before to	M. F. Y. 8 0 5	M. F. Y. 86 6 4
<b>QUEEN'S FERRY</b> corner. <b>Checker.</b> Sharp <b>L</b> and as before to	6 0 62	92 6 66
<b>CHESTER</b> (Bull and Stirrup). <b>Checker.</b> Take main road through Broxton and Whitchurch to	5 0 94	97 6 160
<b>RAVEN INN</b> on <b>Prees Heath.</b> Straight on across centre of heath and by Tern Hill and Hinstock to	22 3 217	120 2 157
<b>NEWPORT</b> (Barley Mow). <b>Check Sheet.</b> Take <b>R</b> 200 yards beyond hotel for	18 2 208	138 5 145
<b>WATLING STREET</b> (Cock Inn). <b>Check Sheet.</b> Sharp <b>R</b> here then keep <b>R</b> all through town, and straight on through Shawbirch and Crudgington to	7 6 111	146 4 36
<b>HODNET CORNER.</b> <b>Checker.</b> Sharp <b>L</b> for	11 5 31	158 1 67

DETAILS OF ROUTE.	DISTANCE	
	I	T
<b>SHAWBURY</b> (Elephant and Castle). <b>Check Sheet.</b> Turn <b>R</b> , and at foot of hills bend <b>L</b> , and at <b>X</b> roads. beyond rock cutting, straight on for	M. F. Y. 5 5 99	M. F. Y. 163 6 166
<b>WEM</b> (White Horse). <b>Check Sheet</b> 300 yards along street take <b>L</b> and on through Tilstock to	6 2 40	170 0 206
<b>WHITCHURCH CORNER.</b> <b>Checker.</b> Sharp <b>R</b> and straight on to	8 1 129	178 2 115
<b>NEWPORT</b> (Barley Mow). <b>Check Sheet.</b> On as before to	20 1 6	198 3 121
<b>WATLING STREET</b> (Cock Inn). <b>Check Sheet.</b> Sharp <b>R</b> here and on as before to	7 6 111	206 1 12
<b>HODNET CORNER.</b> <b>Checker.</b> Sharp <b>L</b> and on as before to	11 5 31	217 6 43
<b>SHAWBURY</b> (Elephant and Castle) <b>Check Sheet.</b> Straight on to	5 5 99	223 3 142

DETAILS OF ROUTE.	DISTANCE	
	I	T
<b>1st MILESTONE</b> from Shrewsbury <b>Checker.</b> Return to	M. F. Y. 6 0 0	M. F. Y. 229 3 142
<b>SHAWBURY</b> (Elephant and Castle). <b>Check Sheet.</b> On as before to	6 0 0	235 3 142
<b>WEM</b> (White Horse). <b>Check Sheet</b> on as before to	6 2 40	241 5 182
<b>WHITCHURCH</b> (Dawson's). <b>Check Sheet</b> (to be signed by competitors arriving after <b>Checker</b> has left Whitchurch Corner). Straight on through <b>Nantwich, Crewe and Sandbach.</b> One mile beyond Sandbach, <b>do not take L</b> road direct to Holmes Chapel; keep <b>R</b> for Congleton.	8 6 78	250 4 40
<b>WAGON AND HORSES INN.</b> <b>Checker.</b> Sharp <b>L</b> and by Holmes Chapel to	27 2 41	277 6 81
<b>WHIPPING STOCKS</b> (Mainwaring Arms).	12 0 0	299 6 81

At the Timekeeper's discretion, Competitors will proceed either via Knutsford, Tabley Corner and Mere to High Legh and back, via Ollerton and Chelford to Twenlow Green and back, or to Middlewich and back.



### IMPORTANT.

Members who are not assisting in Checking are requested to be at the Whipping Stocks, (Mainwaring Arms), at 6 p.m., August 24th, and to place themselves at the disposal of the Time-keeper as followers.

11-29 James

### PRIZES.

FIRST PRIZE, value £5 5s., to be chosen by Winner.

SECOND " " £3 3s. " "

THIRD " " £2 2s. " "

All Competitors for above Prizes must follow the Course as laid down, any deviation from same will disqualify, though any member wishing to qualify only for Standard Medals, is at liberty to leave out any portion he may desire.

Standard Medals will be given, as per hand-book, for any properly checked 12 hours' or 24 hours' ride, in accordance with the rules of the Club.

Prizes will be withheld if, in the opinion of the Committee, the performances done are not sufficiently meritorious.

Private and Confidential.

## ANFIELD BICYCLE CLUB.

FORMED 1879.

### Official Route Card

OF THE

**24 HOURS' (Unpaced)**

## ROAD RIDE,

STARTING AT

**9 p.m., Friday, August 23rd, 1907.**

SUPPER will be ready at the "Bull and Stirrup," Chester, from 7-30 p.m.

W. E. JONES & CO., LTD., LIVERPOOL.

### Feeding Arrangements for Competitors.

"The Bull and Stirrup," Chester, Dawson's, Whitchurch, will be open through the night.

Refreshments will be provided at the "Barley Mow," Newport; "The Cottage," Hodnet Corner; Dawson's, Whitchurch; the "White Horse," Wem; the "Waggon and Horses"; and the "Mainwaring Arms."

### Rules.

To be paced, accompanied or followed is entirely forbidden. To "hang on" to fellow Competitors is forbidden, and incurs disqualification.

Each Competitor must give in his name to the Checker, or *personally* sign the Checking Sheet as the case may be, or obtain a witness to sign for him or give a check, at points marked on the Route Card, and no ride will be passed unless this Rule is strictly complied with.

No Competitor may be fed by riders coming alongside, everybody handing food to Competitors must be on foot.

Any Competitor riding on the footpath will be disqualified.

Competitors will not be permitted to ride with bare legs or arms.

Competitors are particularly requested to avoid all appearance of *racing* through towns.

DETAILS OF ROUTE.	DISTANCE	
	I	T
Start <b>2nd MILESTONE VICARS CROSS</b> , near Chester. Take main Nantwich road through Tarvin and Tarporley to		
<b>ACTON VILLAGE</b> , near Nantwich (milestone $1\frac{1}{4}$ miles from Nantwich) <b>Checker.</b> Return straight through <b>Chester</b> and along top road to	M. F. Y. 16 6 212	M. F. Y. 16 6 212
<b>GAYTON</b> (Glegg Arms). <b>Checker.</b> Return to	31 2 47	48 1 39
<b>CHESTER</b> corner. Rock cutting. <b>Checker.</b> Take Birkenhead road to	11 6 205	60 0 24
<b>CHILDER THORNTON.</b> <b>Checker.</b> Sharp <b>L</b> . Keep <b>R</b> over Ledsham Station and immediately <b>L</b> following telegraph wires to	7 5 39	67 5 63
<b>QUEEN'S FERRY</b> corner. <b>Checker.</b> Sharp <b>L</b> and straight on for	6 0 62	73 5 125
<b>CHESTER</b> (Bull and Stirrup). <b>Checker.</b> Out again on Birkenhead road to	5 0 94	78 5 125

DETAILS OF ROUTE.	DISTANCE	
	I	T
<b>CHILDER THORNTON.</b> <b>Checker.</b> Sharp <b>L</b> and as before to	M. F. Y. 8 0 5	M. F. Y. 86 6 4
<b>QUEEN'S FERRY</b> corner. <b>Checker.</b> Sharp <b>L</b> and as before to	6 0 62	92 6 66
<b>CHESTER</b> (Bull and Stirrup). <b>Checker.</b> Take main road through Broxton to	5 0 94	97 6 160
<b>WHITCHURCH.</b> (Dawson's) <b>Checker.</b> Then by Tern Hill and Hinstock to	20 3 122	118 2 62
<b>NEWPORT</b> (Barley Mow). <b>Check Sheet.</b> Take <b>R</b> 200 yards beyond hotel for	20 5 175	139 0 17
<b>WATLING STREET</b> (Cock Inn). <b>Check Sheet.</b> Sharp <b>R</b> here then keep <b>R</b> all through town, and straight on through Shawbirch and Crudgington to	7 6 111	146 6 128
<b>HODNET CORNER.</b> <b>Checker.</b> Sharp <b>L</b> for	11 5 31	158 3 159

DETAILS OF ROUTE.	DISTANCE	
	I	T
<b>SHAWBURY</b> (Elephant and Castle). <b>Check Sheet.</b> Turn <b>R</b> , and at foot of hills bend <b>L</b> , and at <b>X</b> roads, beyond rock cutting, straight on for	M. F. Y. 5 5 99	M. F. Y. 164 1 38
<b>WEM</b> (White Horse). <b>Check Sheet</b> 300 yards along street take <b>L</b> and on through Tilstock to	6 2 40	170 3 78
<b>WHITCHURCH CORNER.</b> <b>Checker.</b> Sharp <b>R</b> and straight on to	8 1 129	178 4 207
<b>NEWPORT</b> (Barley Mow). <b>Check Sheet.</b> On as before to	20 1 6	198 5 213
<b>WATLING STREET</b> (Cock Inn). <b>Check Sheet.</b> Sharp <b>R</b> here and on as before to	7 6 111	206 4 104
<b>HODNET CORNER.</b> <b>Checker.</b> Sharp <b>L</b> and on as before to	11 5 31	218 1 135
<b>SHAWBURY</b> (Elephant and Castle). <b>Check Sheet.</b> Straight on to	5 5 99	223 7 14

DETAILS OF ROUTE.	DISTANCE	
	I	T
1st <b>MILESTONE</b> from Shrewsbury <b>Checker.</b> Return to	M. F. Y. 6 0 0	M. F. Y. 229 7 14
<b>SHAWBURY</b> (Elephant and Castle). <b>Check Sheet.</b> On as before to	6 0 0	235 7 14
<b>WEM</b> (White Horse). <b>Check Sheet</b> on as before to	6 2 40	242 1 54
<b>WHITCHURCH</b> (Dawson's). <b>Check Sheet</b> (to be signed by competitors arriving after <b>Checker</b> has left Whitchurch Corner). Straight on through <b>Nantwich, Crewe and Sandbach.</b> One mile beyond Sandbach, <b>do not take L</b> road direct to Holmes Chapel; keep <b>R</b> for Congleton.	8 6 78	250 7 132
<b>WAGON AND HORSES INN.</b> <b>Checker.</b> Sharp <b>L</b> and by Holmes Chapel to	27 2 41	278 1 173
<b>WHIPPING STOCKS</b> (Mainwar- ing Arms).	12 0 0	290 1 173

At the Timekeeper's discretion, Competitors will proceed either via Knutsford, Tabley Corner and Mere to High Legh and back, via Ollerton and Chelford to Twemlow Green and back, or via Lower Peover and Middlewich Corner to Holmes Chapel and back.

### Competitors.

### Start at

- |                          |           |
|--------------------------|-----------|
| 1. C. H. Woodroffe ..... | 9-0 p.m.  |
| 2. E. A. Bentley .....   | 9-5 p.m.  |
| 3. C. H. Turnor .....    | 9-10 p.m. |
| 4. G. E. Carpenter ..... | 9-15 p.m. |
| 5. A. P. James .....     | 9-20 p.m. |
| 6. R. A. Fulton .....    | 9-25 p.m. |
| 7. J. C. Band .....      | 9-30 p.m. |

### IMPORTANT.

Members who are not assisting in Checking are requested to be at the Whipping Stocks (Mainwaring Arms), at 6 p.m., July 11th, and to place themselves at the disposal of the Timekeeper as followers.

### PRIZES.

FIRST PRIZE, value £5 5s., to be chosen by Winner.

SECOND " " £3 3s. " " "

THIRD " " £2 2s. " " "

All Competitors for above Prizes must follow the Course as laid down, any deviation from same will disqualify, though any member wishing to qualify only for Standard Medals, is at liberty to leave out any portion he may desire.

Standard Medals will be given as per handbook, for any properly checked 12 hours' or 24 hours' ride in accordance with the rules of the Club.

Prizes will be withheld if, in the opinion of the Committee, the performances done are not sufficiently meritorious.

*Private and Confidential.*

## ANFIELD BICYCLE CLUB.

Formed 1879.

# Official Route Card OF THE 24 Hours' (Unpaced) ROAD RIDE

STARTING AT

9 p.m., FRIDAY, JULY 10th, 1908.

SUPPER will be ready at the "Bull and Stirrup," Chester, from 7-30 p.m.

T. W. Gornall & Co., Printers, 15, South Castle Street, Liverpool.

### Feeding Arrangements for Competitors.

"The Bull and Stirrup," Chester; Dawson's, Whitechurch; will be open through the night.

Refreshments will be provided at the "Barley Mow," Newport; "The Cottage," Hodnet Corner; Dawson's, Whitechurch; the "White Horse," Wem; the "Waggon and Horses"; and the "Mainwaring Arms."

### RULES.

To be paced, accompanied or followed, is entirely forbidden. To "hang on" to fellow Competitors is forbidden and incurs disqualification.

Each Competitor must give in his name to the Checker, or *personally* sign the Checking Sheet as the case may be, or obtain a witness to sign for him or give a check, at points marked on the Route Card, and no ride will be passed unless this Rule is strictly complied with.

No Competitor may be fed by riders coming alongside, everybody handing food to Competitors must be on foot.

Any Competitor riding on the footpath will be disqualified.

Competitors will not be permitted to ride with bare legs or arms.

Competitors are particularly requested to avoid all appearance of racing through towns.

DETAILS OF ROUTE.	Distance.		M. F. Y.	M. F. Y.
	I.	T.		
Start <b>2nd MILESTONE VICARS CROSS</b> , near Chester. Take main Nantwich road through Tarvin and Tarporley to				
<b>ACTON VILLAGE</b> , near Nantwich (milestone 1½ miles from Nantwich) <b>Checker.</b> Return straight through Chester and along top road to	16 6 212	16 6 212		
<b>GAYTON</b> (Glegg Arms). <b>Checker.</b> Return to	31 2 47	48 1 39		
<b>CHESTER</b> Corner. Rock cutting. <b>Checker.</b> Take Birkenhead road to	11 6 205	60 0 24		
<b>CHILDER THORNTON.</b> <b>Checker.</b> Sharp <b>L</b> . Keep <b>R</b> over Ledsham Station and immediately <b>L</b> following telegraph wires to	7 5 39	67 5 63		
<b>QUEEN'S FERRY</b> corner. <b>Checker.</b> Sharp <b>L</b> and straight on for	6 0 62	73 5 125		
<b>CHESTER</b> (Bull & Stirrup). <b>Checker.</b> Out again on Birkenhead road to	5 0 94	78 5 219		
<b>CHILDER THORNTON.</b> <b>Checker.</b> Sharp <b>L</b> and as before to	8 0 5	86 6 4		

DETAILS OF ROUTE.	Distance.		M. F. Y.	M. F. Y.
	I.	T.		
<b>QUEEN'S FERRY</b> corner. <b>Checker.</b> Sharp <b>L</b> and as before to	6 0 62	92 6 66		
<b>CHESTER</b> (Bull & Stirrup). <b>Checker.</b> Take Warrington road to	5 0 94	97 6 160		
<b>WHALEBONE INN</b> (near Frodsham). <b>Checker.</b> Return to	9 7 173	107 6 113		
<b>CHESTER</b> (Bull & Stirrup). <b>Checker.</b> Take main road through Broxton to	9 7 173	117 6 66		
<b>WHITCHURCH</b> (Dawson's). <b>Checker.</b> Then by Tern Hill and Hinstock to	20 3 122	138 1 188		
<b>NEWPORT</b> (Barley Mow). <b>Check Sheet.</b> Take <b>R</b> 200 yards beyond Hotel for	20 5 175	158 7 143		
<b>WATLING STREET</b> (Cock Inn). <b>Check Sheet.</b> Sharp <b>R</b> here, then keep <b>R</b> all through town, and straight on through Shawbirch and Crudgington to	7 6 111	166 6 34		
<b>HODNET CORNER.</b> <b>Checker.</b> Sharp <b>L</b> for	11 5 31	178 3 65		

DETAILS OF ROUTE.	Distance.		M. F. Y.	M. F. Y.
	I.	T.		
<b>SHAWBURY</b> (Elephant and Castle). <b>Check Sheet.</b> Turn <b>R</b> , and at foot of hills bend <b>L</b> , and at <b>X</b> roads, beyond rock cutting, straight on for	5 5 99	184 0 164		
<b>WEM</b> (White Horse). <b>Check Sheet.</b> 300 yards along street take <b>L</b> and on through Tilstock to	6 2 40	190 2 204		
<b>WHITCHURCH CORNER.</b> <b>Checker.</b> Sharp <b>R</b> and straight on to	8 1 129	198 4 113		
<b>NEWPORT</b> (Barley Mow). <b>Check Sheet.</b> On as before to	20 1 6	218 5 119		
<b>WATLING STREET</b> (Cock Inn). <b>Check Sheet.</b> Sharp <b>R</b> here and on as before to	7 6 111	226 4 10		
<b>HODNET CORNER.</b> <b>Checker.</b> Sharp <b>L</b> and on as before to	11 5 31	238 1 41		
<b>SHAWBURY</b> (Elephant and Castle.) <b>Check Sheet.</b> Straight on to	5 5 99	243 6 140		
<b>1st MILESTONE from Shrewsbury.</b> <b>Checker.</b> Return to	6 0 0	249 6 140		

DETAILS OF ROUTE.	Distance.		M. F. Y.	M. F. Y.
	I.	T.		
<b>SHAWBURY</b> (Elephant and Castle). <b>Check Sheet.</b> On as before to	6 0 0	255 6 140		
<b>WEM</b> (White Horse). <b>Check Sheet.</b> On as before to	6 2 40	262 0 180		
<b>WHITCHURCH</b> (Dawson's). <b>Check Sheet</b> (to be signed by competitors arriving after <b>Checker</b> has left Whitechurch corner). Straight on through <b>Nantwich, Crewe and Sandbach</b> , do not take <b>L</b> road direct to Holmes Chapel; keep <b>R</b> for Congleton.	8 6 78	270 7 38		
<b>WAGON &amp; HORSES INN.</b> <b>Checker.</b> Sharp <b>L</b> and by Holmes Chapel to	27 2 41	298 1 79		
<b>WHIPPING STOCKS</b> (Mainwaring Arms).	11 6 0	309 7 79		

At the Timekeeper's discretion, Competitors will proceed either via Knutsford, Tabley Corner and Mere to High Legh and back, via Ollerton and Chelford to Twemlow Green and back, or via Lower Peover and Middlewich corner to Holmes Chapel and back.

### HANDICAP.

Competitor	Machine	Miles	Start at
E. A. Buckley .....	Bicycle ...	Scratch ...	9-9 p.m.
A. P. James .....	" ...	11 ...	9-15 "
G. E. Carpenter.....	" ...	20 ...	9-12 "
R. A. Fulton .....	" ...	25 ...	9-21 "
F. D. McCann .....	" ...	25 ...	9-0 "
J. R. Wells .....	" ...	25 ...	9-18 "
H. Kettle .....	" ...	32 ...	9-3 "
C. H. Turnor .....	" ...	32 ...	9-6 "
A. P. James .....	Tricycle...	45 ...	9-15 "
H. Kettle .....	" ...	66 ...	9-3 "

### IMPORTANT.

Members who are not assisting in Checking are requested to be at the Whipping Stocks (Mainwaring Arms), at 6 p.m., July 3rd, and to place themselves at the disposal of the Timekeeper as followers.

### PRIZES.

FIRST PRIZE, value £5 5s., to be chosen by Winner.

SECOND " " £3 3s. " " "

THIRD " " £2 2s. " " "

Mr. F. Gee's Cup will be awarded to the winner of the Handicap—no other Handicap Prize will be offered.

All Competitors for above Prizes must follow the Course as laid down, any deviation from same will disqualify, though any member wishing to qualify only for Standard Medals, is at liberty to leave out any portion he may desire.

Standard Medals will be given as per handbook, for any properly checked 12 hours' or 24 hours' ride in accordance with the rules of the Club.

Prizes will be withheld if, in the opinion of the Committee, the performances done are not sufficiently meritorious.

*Private and Confidential.*

## ANFIELD BICYCLE CLUB.

Formed 1879.

### Official Route Card

OF THE

### 24 Hours' (Unpaced)

## ROAD RIDE

STARTING AT

9 p.m., FRIDAY, JULY 2nd, 1909.

SUPPER will be ready at the "Bull and Stirrup," Chester, from 7-30 p.m.

Headquarters after Ride:  
"ANGEL HOTEL," KNUTSFORD.

T. W. Gernall & Co., Printers, 16, South Castle Street, Liverpool.

### Feeding Arrangements for Competitors.

"The Bull and Stirrup," Chester, will be open through the night.

Refreshments will be provided at Dawson's, Whitechurch; "Barley Mow," Newport; "The Cottage," Hodnet Corner; the "White Horse," Wem; the "Wagon and Horses"; and the "Mainwaring Arms."

### RULES.

To be paced, accompanied or followed, is entirely forbidden. To "hang on" to fellow Competitors is forbidden and incurs disqualification.

Each Competitor must give his name to the Checker, or *personally* sign the Checking Sheet as the case may be, or obtain a witness to sign for him or give a check, at points marked on the Route Card, and no ride will be passed unless this Rule is strictly complied with.

No Competitor may be fed by riders coming alongside, everybody handing food to Competitors must be on foot.

Any Competitor riding on the footpath will be disqualified.

Competitors will not be permitted to ride with bare legs or arms.

Competitors are particularly requested to avoid all appearance of racing through towns.

DETAILS OF ROUTE.	Distance.	
	I.	T.
	M. F. Y.	M. F. Y.
Start <b>2nd MILESTONE VICARS CROSS</b> , near Chester. Take main Nantwich Road through Tarvin and Tarporley to		
<b>ACTON VILLAGE</b> , near Nantwich (milestone 1¼ miles from Nantwich) <b>Checker.</b> Return to	16 6 212	16 6 212
<b>CHESTER</b> (Bull & Stirrup). <b>Checker.</b> Take Birkenhead road to	19 1 8	36 0 0
<b>BROMBOROUGH.</b> <b>Checker.</b> Turn at 11th stone from Chester and return to	10 5 178	46 5 178
<b>CHILDER THORNTON CORNER.</b> <b>Checker.</b> Keep <b>R</b> , and bend <b>R</b> over Ledsham Station, and immediately <b>L</b> following telegraph wires to	2 5 173	49 3 131
<b>QUEEN'S FERRY CORNER.</b> <b>Checker.</b> Sharp <b>L</b> , and straight on for	6 0 62	55 3 193
<b>CHESTER</b> (Bull & Stirrup). <b>Checker.</b> Take Birkenhead road to	5 0 94	60 4 67
<b>CHILDER THORNTON CORNER.</b> <b>Checker.</b> Sharp <b>L</b> , and as before to	8 0 5	68 4 72
<b>QUEEN'S FERRY CORNER.</b> <b>Checker.</b> Sharp <b>L</b> , and as before to	6 0 62	74 4 134

DETAILS OF ROUTE.	Distance.	
	I.	T.
	M. F. Y.	M. F. Y.
<b>CHESTER</b> (Bull & Stirrup). <b>Checker.</b> Follow Northgate Street and immediately inside Walls, turn sharp <b>R</b> down Watertower Street and follow Walls to Grosvenor Bridge, sharp <b>R</b> and cross Bridge and straight along Wrexham road to	5 0 94	79 5 8
<b>MARFORD.</b> <b>Checker.</b> Turn at 7th stone from Chester and return, over Grosvenor Bridge, turn sharp <b>L</b> and follow walls as before, turning <b>L</b> at Northgate for	7 2 153	86 7 161
<b>BULL &amp; STIRRUP.</b> <b>Checker.</b> Take Warrington road to	7 2 153	94 2 94
<b>WHALEBONE INN</b> (near Frodsham). <b>Checker.</b> Return to	9 7 173	104 2 47
<b>CHESTER</b> (Bull & Stirrup). <b>Checker.</b> Take main road through Broxton to	9 7 173	114 2 0
<b>WHITCHURCH</b> (Dawson's). <b>Checker.</b> Then by Tern Hill and Hinstock to	20 3 122	134 5 122
<b>NEWPORT</b> (Barley Mow). <b>Check Sheet.</b> Take <b>R</b> 200 yards beyond Hotel for	20 5 175	155 3 77
<b>WATLING STREET</b> (Cock Inn Corner) <b>Checker.</b> Sharp <b>R</b> here, then	7 6 111	163 1 188

DETAILS OF ROUTE.	Distance.	
	I.	T.
	M. F. Y.	M. F. Y.
keep <b>R</b> all through town, and straight on through Shawburch and Crudington to		
<b>HODNET CORNER.</b> <b>Checker.</b> Sharp <b>L</b> for	11 5 31	174 6 210
<b>SHAWBURY</b> (Elephant and Castle). <b>Check Sheet.</b> Turn <b>R</b> , and at foot of hills bend <b>L</b> , and at <b>X</b> Roads, beyond rock cutting, straight on for	5 5 99	180 4 98
<b>WEM</b> (White Horse). <b>Check Sheet.</b> 300 yards along street take <b>L</b> and on through Tilstock to	6 2 40	186 6 138
<b>WHITCHURCH CORNER.</b> <b>Checker.</b> Sharp <b>R</b> and straight on to	8 1 129	195 0 47
<b>NEWPORT</b> (Barley Mow). <b>Check Sheet.</b> On as before to	20 1 6	215 1 53
<b>WATLING STREET</b> (Cock Inn Corner) <b>Checker.</b> Sharp <b>R</b> here and on as before to	7 6 111	222 7 164
<b>HODNET CORNER.</b> <b>Checker.</b> Sharp <b>L</b> and on as before to	11 5 31	234 4 195
<b>SHAWBURY</b> (Elephant and Castle). Straight on to	5 5 99	240 2 74

DETAILS OF ROUTE.	Distance.	
	I.	T.
	M. F. Y.	M. F. Y.
<b>1st MILESTONE from Shrewsbury.</b> <b>Checker.</b> Return to	6 0 0	246 2 74
<b>SHAWBURY</b> (Elephant and Castle). <b>Check Sheet.</b> On as before to	6 0 0	252 2 74
<b>WEM</b> (White Horse). <b>Check Sheet.</b> On as before to	6 2 40	258 4 114
<b>WHITCHURCH</b> (Dawson's). <b>Check Sheet</b> (to be signed by competitors arriving after <b>Checker</b> has left Whitchurch corner). Straight on through <b>Nantwich</b> , <b>Crewe</b> and <b>Sandbach</b> . One mile beyond Sandbach, <b>do not take L</b> road direct to Holmes Chapel; keep <b>R</b> for Congleton.	8 6 78	267 2 192
<b>WAGON &amp; HORSES INN.</b> <b>Checker.</b> Sharp <b>L</b> and by Holmes Chapel to	27 2 41	294 5 13
<b>WHIPPING STOCKS</b> (Mainwaring Arms).	11 6 0	306 3 13

At the Timekeeper's discretion, Competitors will proceed either via Lower Peover and Middlewich corner to Holmes Chapel and back, via Knutsford, Tabley Corner and Mere to High Legh and back, or via Ollerton and Chelford to Twemlow Green and back.

## COMPETITORS.

### Start at

- |                          |          |
|--------------------------|----------|
| 1. S. J. Buck .....      | 9-0 p.m. |
| 2. W. Jones .....        | 9-5 "    |
| 3. F. Oppenheimer .....  | 9-10 "   |
| 4. G. E. Carpenter ..... | 9-15 "   |
| 5. C. H. Turnor .....    | 9-20 "   |
| 6. J. C. Band .....      | 9-25 "   |
| 7. F. D. McCann .....    | 9-30 "   |

## IMPORTANT.

Members who are not assisting in Checking are requested to be at the Whipping Stocks (Mainwaring Arms), at 6 p.m., July 16th, and to place themselves at the disposal of the Timekeeper as followers.

## Headquarters.

Before ride ... ..	"Talbot," Chester
After ride ... ..	"Angel," Knutsford

## PRIZES.

FIRST PRIZE, value £5 5s., to be chosen by Winner  
SECOND " " £3 3s. " " "  
THIRD " " £2 2s. " " "

All Competitors for above Prizes must follow the Course as laid down, any deviation from same will disqualify, though any member wishing to qualify only for Standard Medals is at liberty to leave out any portion he may desire.

Standard Medals will be given as per handbook for any properly checked 12 hours' or 24 hours' ride in accordance with the rules of the Club.

Prizes will be withheld if, in the opinion of the Committee, the performances done are not sufficiently meritorious.

*Private and Confidential.*

## ANFIELD BICYCLE CLUB.

Formed 1879.

### Official Route Card OF THE

### 24 Hours' (Unpaced)

## ROAD RIDE

STARTING AT

### 9 p.m., FRIDAY, JULY 15th, 1910.

SUPPER will be ready at the "Talbot,"  
Chester, from 7-30 p.m.

T. W. Gornall & Co., Printers, 16, South Castle Street, Liverpool.

## Feeding Arrangements for Competitors.

"The Talbot," Chester, will be open through the night.

Refreshments will be provided at the "Swan," Whitchurch; "Barley Mow," Newport; "The Cottage," Hodnet Corner; the "Wagon and Horses," and the "Mainwaring Arms."

## RULES.

To be paced, accompanied, or followed, is entirely forbidden. To "hang on" to fellow Competitors is forbidden and incurs disqualification.

Each Competitor must give in his name to the Checker, or *personally* sign the Checking Sheet as the case may be, or obtain a witness to sign for him or give a check at points marked on the Route Card, and no ride will be passed unless this Rule is strictly complied with.

No Competitor may be fed by riders coming alongside, everybody handing food to Competitors must be on foot.

Any Competitor riding on the footpath will be disqualified.

Competitors will not be permitted to ride with bare legs or arms.

Competitors are particularly requested to avoid all appearance of *racing* through towns.

DETAILS OF ROUTE.	Distance.	
	I.	T.
	M. F. Y.	M. F. Y.
Start <b>2nd MILESTONE VICARS CROSS</b> , near Chester. Take main Nantwich Road through Tarvin and Tarporley to		
<b>ACTON VILLAGE</b> , near Nantwich (milestone 1½ miles from Nantwich) <b>Checker.</b> Return to	16 6 212	16 6 212
<b>CHESTER</b> (Talbot). <b>Checker.</b> Take Wrexham Road to	18 6 153	35 5 145
<b>MARFORD</b> (7th milestone). <b>Checker.</b> Return to	7 0 113	42 6 38
<b>CHESTER</b> (Talbot). <b>Checker.</b> Take top road to	7 0 113	49 6 151
<b>GAYTON</b> (Glegg Arms). <b>Checker.</b> Return to	12 4 47	62 2 198
<b>CHESTER</b> Corner. Rock cutting. <b>Checker.</b> Take Birkenhead road to	11 6 205	74 1 183
<b>CHILDER THORNTON.</b> <b>Checker.</b> Sharp <b>L</b> . Keep <b>R</b> over Ledsham Station and immediately <b>L</b> following telegraph wires to	7 5 39	81 7 2
<b>QUEEN'S FERRY</b> corner. <b>Checker.</b> Sharp <b>L</b> and straight on for	6 0 62	87 7 64
<b>CHESTER</b> (Bull & Stirrup corner). <b>Checker.</b> Out again on Birkenhead road to	5 0 94	92 7 158

DETAILS OF ROUTE.	Distance.	
	I.	T.
	M. F. Y.	M. F. Y.
<b>CHILDER THORNTON.</b> <b>Checker.</b> Sharp <b>L</b> and as before to	8 0 5	100 7 163
<b>QUEEN'S FERRY</b> corner. <b>Checker.</b> Sharp <b>L</b> and as before to	6 0 62	107 0 5
<b>CHESTER</b> (Talbot). <b>Checker.</b> Take Warrington road to	5 3 28	112 3 33
<b>WHALEBONE INN</b> (near Frodsham). <b>Checker.</b> Return to	9 7 47	122 2 80
<b>CHESTER</b> (Talbot). <b>Checker.</b> Take main road through Broxton to	9 6 160	132 1 20
<b>WHITCHURCH</b> (Swan). <b>Checker.</b> Then by Tern Hill and Hinstock to	20 1 143	152 2 163
<b>NEWPORT</b> (Barley Mow). <b>Check Sheet.</b> Take <b>R</b> 200 yards beyond Hotel for	20 5 54	172 7 217
<b>WATLING STREET</b> (Cock Inn). <b>Check Sheet.</b> Sharp <b>R</b> here, then keep <b>R</b> all through town, and straight on through Shawburch and Crudgington to	7 6 111	180 6 108
<b>HODNET CORNER.</b> <b>Checker.</b> Sharp <b>L</b> for	11 5 31	192 3 139
<b>SHAWBURY</b> (Elephant & Castle). <b>Check Sheet.</b> Turn <b>R</b> , and at foot of hills bend <b>L</b> , and at <b>X</b> roads, beyond rock cutting, straight on for	5 5 99	198 1 18

DETAILS OF ROUTE.	Distance.	
	I.	T.
	M. F. Y.	M. F. Y.
<b>WEM</b> (White Horse). <b>Check Sheet.</b> 300 yards along street take <b>L</b> and on through Tilstock to	6 2 40	204 3 58
<b>WHITCHURCH CORNER.</b> <b>Checker.</b> Sharp <b>R</b> and straight on to	8 1 129	212 4 187
<b>NEWPORT</b> (Barley Mow). <b>Check Sheet.</b> On as before to	20 1 6	232 5 193
<b>WATLING STREET</b> (Cock Inn). <b>Check Sheet.</b> Sharp <b>R</b> here and on as before to	7 6 111	240 4 84
<b>HODNET CORNER.</b> <b>Checker.</b> Sharp <b>L</b> and on as before to	11 5 31	252 1 115
<b>SHAWBURY</b> (Elephant and Castle). <b>Check Sheet.</b> On as before to	5 5 99	257 6 214
<b>WEM</b> (White Horse). <b>Check Sheet.</b> On as before to	6 2 40	264 1 34
<b>WHITCHURCH</b> (Swan). <b>Check Sheet</b> (to be signed by competitors arriving after <b>Checker</b> has left Whitchurch corner). Straight on through Nantwich, Crewe and Sandbach. One mile beyond Sandbach, do not take <b>L</b> road direct to Holmes Chapel; keep <b>R</b> for Congleton.	8 5 177	272 6 211
<b>WAGON &amp; HORSES INN.</b> <b>Checker.</b> Sharp <b>L</b> and by Holmes Chapel to	27 4 19	300 3 10

DETAILS OF ROUTE.	Distance.	
	I.	T.
	M. F. Y.	M. F. Y.
<b>WHIPPING STOCKS</b> (Mainwaring Arms, door of Hotel). <b>Checker.</b> Follow Knutsford road to	11 6 0	312 1 10
<b>TOFT CORNER.</b> <b>Checker.</b> Turn <b>L</b> and follow main Middlewich road to	6 174	312 7 184
<b>MIDDLEWICH CORNER.</b> <b>Checker.</b> Turn <b>L</b> and straight on to	6 7 166	319 7 130
<b>HOLMES CHAPEL.</b> <b>Checker.</b> Return to	3 2 8	323 1 138
<b>MIDDLEWICH CORNER.</b> <b>Checker.</b> Turn <b>R</b> and straight on to	3 2 8	326 3 146
<b>TOFT CORNER.</b> Competitors will have followers from this point, and will proceed via	6 7 166	333 3 92
<b>KNUTSFORD</b> (back of Gaol), to	1 5 65	235 0 157
<b>TABLEY CORNER</b> to	2 0 0	237 0 157
<b>MERE CORNER</b> to	2 0 133	239 1 70
<b>6th MILESTONE</b> from Knutsford on Warrington road. Return to	3 4 79	242 5 149
<b>MERE CORNER</b> to	3 4 79	246 2 8
<b>TABLEY CORNER</b> to	2 0 133	248 2 141
<b>KNUTSFORD GAOL</b> to	2 0 0	250 2 141
<b>SEVEN SISTERS</b> to	1 5 198	252 0 119
<b>OLLERTON P.O.</b> to	1 1 209	253 2 108
<b>CHELFORD P.O.</b> to	3 0 99	256 2 207
<b>TWEMLOW GREEN.</b> Return to	4 5 69	261 0 56
<b>CHELFORD P.O.</b> to	4 5 69	265 5 125
<b>KNUTSFORD.</b>	5 0 0	270 5 125



### COMPETITORS.

	Start at
1. R. T. Rudd ... ..	9-0 p.m.
2. G. E. Carpenter ... ..	9-2 "
3. G. Stephenson ... ..	9-4 "
4. W. Jones... ..	9-10 "
5. J. A. Grimshaw ... ..	9-15 "
6. E. Buckley ... ..	9-20 "
7. C. H. Turnor ... ..	9-25 "
8. G. E. T. Poole ... ..	9-30 "

### IMPORTANT.

Members who are not assisting in Checking are requested to be at the Whipping Stocks (Mainwaring Arms), at 6 p.m., July 15th, and to place themselves at the disposal of the Timekeeper as followers.

### Headquarters.

Before Ride ... .. "Talbot," Chester.  
After Ride ... .. "Angel," Knutsford.

### PRIZES.

FIRST PRIZE, value £5 5s., to be chosen by Winner  
SECOND " " £3 3s. " " "  
THIRD " " £2 2s. " " "

All Competitors for above Prizes must follow the Course as laid down, any deviation from same will disqualify, though any member wishing to qualify only for standard medals is at liberty to leave out any portion he may desire.

Standard Medals will be given as per handbook for any properly checked 12 hours' or 24 hours' ride in accordance with the rules of the Club.

Prizes will be withheld if, in the opinion of the Committee, the performances done are not sufficiently meritorious.

*Private and Confidential.*

## ANFIELD BICYCLE CLUB

Formed 1879.

### Official Route Card OF THE

### 24 Hours (Unpaced)

## ROAD RIDE

STARTING AT

9 p.m., FRIDAY, JULY 14th, 1911.

SUPPER will be ready at the "Talbot,"  
Chester, from 7-30 p.m.

T. W. Gornall & Co., Printers, 10, South Castle Street, Liverpool.

### Feeding Arrangements for Competitors.

"The Talbot," Chester, will be open through the night.

Refreshments will be provided at the Bungalow, Higher Heath, near Whitechurch; "Barley Mow," Newport; "The Cottage," Hodnet Corner; "Cyclist's Rest," Combermere; the "Wagon and Horses," and the "Mainwaring Arms."

### RULES.

To be paced, accompanied, or followed, is entirely forbidden. To "hang on" to fellow Competitors is forbidden, and incurs disqualification.

Each Competitor must give in his name to the Checker, or *personally* sign the Checking Sheet as the case may be, or obtain a witness to sign for him or give a check at points marked on the Route Card, and no ride will be passed unless this Rule is strictly complied with.

No Competitor may be fed by riders coming alongside, everybody handing food to Competitors must be on foot.

Any Competitor riding on the footpath will be disqualified.

Competitors will not be permitted to ride with bare legs or arms.

Competitors are particularly requested to avoid all appearance of *racing* through towns.

DETAILS OF ROUTE.	Distance.	
	I.	T.
	M. F. Y.	M. F. Y.
Start <b>2nd MILESTONE VICARS Cross</b> , near Chester. Take main Nantwich Road through Tarvin and Tarporley to		
<b>ACTON VILLAGE</b> , near Nantwich (milestone 1½ miles from Nantwich) <b>Checker.</b> Return to	16 6 212	16 6 212
<b>CHESTER</b> (Talbot). <b>Checker.</b> Take Wrexham Road to	18 6 153	35 5 145
<b>MARFORD</b> (7th Milestone). <b>Checker.</b> Return to	7 0 113	42 6 38
<b>CHESTER</b> (Talbot). <b>Checker.</b> Take top road to	7 0 113	49 6 151
<b>GAYTON</b> (Clegg Arms). <b>Checker.</b> Return to	12 4 47	62 2 190
<b>CHESTER</b> Corner. Rock cutting. <b>Checker.</b> Take Birkenhead road to	11 6 205	74 1 183
<b>CHILDER THORNTON.</b> <b>Checker.</b> Sharp <b>L</b> . Keep <b>R</b> over Ledsham Station and immediately <b>L</b> following telegraph wires to	9 5 39	81 7 2
<b>QUEEN'S FERRY</b> corner. <b>Checker.</b> Sharp <b>L</b> and straight on for	6 0 62	87 7 64
<b>CHESTER</b> (Bull & Stirrup corner). <b>Checker.</b> Out again on Birkenhead road to	5 0 94	92 7 158

DETAILS OF ROUTE.	Distance.	
	I.	T.
	M. F. Y.	M. F. Y.
<b>CHILDER THORNTON.</b> <b>Checker.</b> Sharp <b>L</b> and as before to	8 0 5	100 7 163
<b>QUEEN'S FERRY</b> corner. <b>Checker.</b> Sharp <b>L</b> and as before to	6 0 62	107 0 5
<b>CHESTER</b> (Talbot). <b>Checker.</b> Take Warrington road to	5 3 28	112 3 33
<b>WHALEBONE INN</b> (near Frodsham) <b>Checker.</b> Return to	9 7 47	122 2 80
<b>CHESTER</b> (Talbot). <b>Checker.</b> Take main road through Broxton and Whitechurch, and by Newport road to	9 6 160	132 1 20
<b>BUNGALOW</b> , Higher Heath. <b>Checker.</b> Then by Tern Hill and Hinstock to	22 7 13	155 0 30
<b>NEWPORT</b> (Barley Mow). <b>Check Sheet.</b> Take <b>R</b> 200 yards beyond Hotel for	17 5 54	172 5 87
<b>WATLING STREET</b> (Cock Inn). <b>Checker.</b> Sharp <b>R</b> here, then keep <b>R</b> all through town, and straight on through Shawbireh and Crudg-ington to	7 6 111	180 3 198
<b>HODNET CORNER.</b> <b>Checker</b> Sharp <b>L</b> for	12 5 31	192 1 9
<b>SHAWBURY</b> (Elephant & Castle). <b>Check Sheet.</b> Turn <b>R</b> , and at foot of hills bend <b>L</b> , and at <b>X</b> roads, beyond rock cutting, straight on for	5 5 99	197 6 108

DETAILS OF ROUTE.	Distance.	
	I.	T.
	M. F. Y.	M. F. Y.
<b>WEM</b> (44 High Street, Mr. Mitchell, Cycle Agent). <b>Check Sheet.</b> 300 yards along street take <b>L</b> and on through Tilstock to	6 2 40	204 0 148
<b>WHITCHURCH CORNER.</b> <b>Checker.</b> Sharp <b>R</b> and straight on to	8 1 129	212 2 57
<b>NEWPORT</b> (Barley Mow). <b>Check Sheet.</b> On as before to	20 1 6	232 3 63
<b>WATLING STREET</b> (Cock Inn). <b>Checker.</b> Sharp <b>R</b> here and on as before to	7 6 111	240 1 174
<b>HODNET CORNER.</b> <b>Checker.</b> Sharp <b>L</b> and-on as before to	11 5 31	251 6 205
<b>SHAWBURY</b> (Elephant & Castle). <b>Check Sheet.</b> On as before to	5 5 99	257 4 84
<b>WEM</b> (44 High St.) <b>Check Sheet.</b> On as before to	6 2 40	263 6 124
<b>WHITCHURCH</b> (Fountain). <b>Checker.</b> Take Nantwich road to	8 5 177	272 4 81
<b>COMBERMERE</b> (Cyclists' Rest). Straight on through <b>Nantwich.</b> <b>Crewe</b> and <b>Sandbach.</b> One Mile beyond Sandbach, <b>do not take L</b> road direct to Holmes Chapel; keep <b>R</b> for Congleton.	5 4 0	278 0 81
<b>WAGON &amp; HOSES INN.</b> <b>Checker.</b> Sharp <b>L</b> and by Holmes Chapel to	22 0 19	300 0 100

DETAILS OF ROUTE.	Distance.	
	I.	T.
	M. F. Y.	M. F. Y.
<b>WHIPPING STOCKS</b> (Mainwaring Arms, door of Hotel). <b>Checker.</b> Follow Knutsford road to	11 6 0	311 6 100
<b>TOFT CORNER.</b> <b>Checker.</b> Turn <b>L</b> and follow main Middlewich road to	6 174	312 5 54
<b>MIDDLEWICH CORNER.</b> <b>Checker.</b> Turn <b>L</b> and straight on to	6 7 166	319 5 0
<b>HOLMES CHAPEL.</b> <b>Checker.</b> Return to	3 2 8	322 7 8
<b>MIDDLEWICH CORNER.</b> <b>Checker.</b> Turn <b>R</b> and straight on to	3 2 8	326 1 16
<b>TOFT CORNER.</b> Competitors will have followers from this point, and will proceed via	6 7 166	333 0 82
<b>KNUTSFORD</b> (back of Gaol), to	1 5 65	343 6 20
<b>TABLEY CORNER</b> to	2 0 0	336 6 20
<b>MERE CORNER</b> to	2 0 133	338 6 153
<b>6th MILESTONE</b> from Knutsford on Warrington road. Return to	3 4 79	342 3 19
<b>MERE CORNER</b> to	3 4 79	345 7 98
<b>TABLEY CORNER</b> to	2 0 133	348 0 11
<b>KNUTSFORD GOAL</b> to	2 0 0	350 0 11
<b>SEVEN SISTERS</b> to	1 5 198	351 5 209
<b>OLLERTON P.O.</b> to	1 1 209	353 7 198
<b>CHELFORD P.O.</b> to	3 0 99	356 0 207
<b>TWEMLOW GREEN.</b> Return to	4 5 69	361 5 146
<b>CHELFORD P.O.</b> to	4 5 69	365 2 215
<b>KNUTSFORD.</b>	4 0 0	370 2 215

**COMPETITORS.**

Start at

1. J. Seed.....	Anfield B.C. ....	9-50
2. T. M. Barlow.....	Manchester Wheelers ...	9-32
3. G. E. Carpenter...	Anfield B.C. ....	9-34
4. J. W. Kirk .....	Yorkshire Road Club ...	9-36
5. H. Green .....	Anfield B.C. ....	9-38
6. F. E. Parton .....	Wem C.C. ....	9-40
7. A. Warburton ...	Anfield B.C. ....	9-42
8. A. E. Walters.....	Salopian C.C. ....	9-44
9. R. S. Wilson .....	East Liverpool.....	9-46
10. G. Stephenson ...	Anfield B.C. ....	9-48
11. G. B. Goodall.....	Manchester Wednesday.	9-50
12. H. S. Barratt.....	Anfield B.C. ....	9-52
13. T. P. Nicholls ...	Leeds Road Club. <sup>560</sup>	9-54
14. G. Molyneux .....	Liverpool Pembroke ...	9-56
15. F. D. McCann ...	Anfield B.C. ....	9-58
16. H. Taylor .....	Hull Thursday .....	10-0
17. L. Cohen.....	Anfield B.C. ....	10-2
18. J. E. Brown .....	Walton C.C. <sup>379</sup>	10-4
19. J. Cassidy .....	Liberty C.C. ....	10-6
20. J. G. Shaw.....	Sharrow C.C. ....	10-8
21. J. A. Grimshaw ...	Anfield B.C. <sup>379</sup>	10-10

**IMPORTANT.**

Members who are not assisting in checking are requested to be at the Whipping Stocks (Mainwaring Arms), at 6 p m., July 4th, and to place themselves at the disposal of the Timekeeper as followers.

*+ out of non starters*

**PRIZES.**

FIRST PRIZE, value £5 5s., to be chosen by Winner.

SECOND " " £3 3s, " " "

THIRD " " £2 2s. " " "

SILVER MEDALS will be awarded to all competitors who cover over 315 miles, but who qualify for no other award.

CERTIFICATES will be awarded to all other competitors who cover over 270 miles but not over 315 miles.



All Competitors on Safeties for above Prizes must follow the Course as laid down, and deviation from same will disqualify, though any member wishing to qualify for Standard Medals only is at liberty to leave out any portion he may desire.



Competitors who do not get as far as Toft Corner (330 miles) before the expiration of their time must provide a proper check of their finishing spot.



Standard Medals will be awarded to members as per handbook for any properly checked 12 hours or 24 hours ride in accordance with the rules of the Club.



Prizes will be withheld if, in the opinion of the Committee, the performances done are not sufficiently meritorious.

*Assist in Chester during night.*

*Private and Confidential.*

**ANFIELD BICYCLE CLUB.**

Formed 1879.

**Official Route Card**

OF THE

24 HOURS (Unpaced)

ROAD RIDE

STARTING AT 9-30 P.M. ON

Friday, JULY 3rd, 1914.

SUPPER will be ready at the

"BULL & STIRRUP," Chester, from 8 p.m.

**Headquarters.**

"The Bull and Stirrup" Hotel, Chester.

**Feeding Arrangements for Competitors.**

"The Bull and Stirrup," Chester, will be open through the night.

Refreshments will be provided at the "Swan," Whitechurch; "Barley Mow," Newport; "The Cottage," Hodnet Corner; and the "Wagon and Horses," Congleton.

**RULES.**

To be paced, accompanied, or followed, is entirely forbidden. To "hang on" to fellow Competitors is forbidden and incurs disqualification.

Each Competitor must give his name to the Checker, or personally sign the Checking Sheet as the case may be, or obtain a witness to sign for him or give a check at points marked on the Route Card, and no ride will be passed unless this Rule is strictly complied with.

No Competitor may be fed by riders coming alongside, everybody handing food to Competitors must be on foot.

Any Competitor riding on the footpath will be disqualified.

Competitors will not be permitted to ride with bare legs or arms.

Competitors are particularly requested to avoid all appearance of racing through towns.

Followers will be allowed from Hodnet, 269 miles, they must not approach the Competitor within 300 yards, not more than two followers at any one time will be allowed; to infringe this rule will disqualify the Competitor.

DETAILS OF ROUTE.	DISTANCE.		DISTANCE.	
	I.	T.	I.	T.
	M. F. Y.	M. F. Y.	M. F. Y.	M. F. Y.
Start 2nd MILESTONE VICAR'S CROSS, near Chester. Take main Nantwich road through Tarvin and Tarporley to				
ACTON VILLAGE, near Nantwich (Milestone 1½ miles from Nantwich). Return to	16 6 212	16 6 212		
CHESTER (Bull & Stirrup). Checker	19 1 8	36 0 0		
Straight on to Fork, where take left-hand road (Parkgate and Heswall Road) and 2½ miles from Chester keep Left and on to				
GAYTON (Glegg Arms) Checker	12 1 39	48 1 39		
Return to				
CHESTER CORNER. Checker	12 0 82	60 1 121		
Where turn sharp Left and take the Birkenhead Road to				
CHILDER THORNTON. Checker	7 6 165	68 0 66		
Sharp Left. Keep Right over Ledsham Station and immediately after Left following the telegraph wires to				
QUEEN'S FERRY CORNER. Checker	6 0 62	74 0 128		
Sharp Left and straight on for				
CHESTER (Bull & Stirrup). Checker	5 0 94	79 1 2		
Out again by the Birkenhead Road to				
CHILDER THORNTON. Checker	8 0 5	87 1 7		
Sharp Left and as before to				
QUEEN'S FERRY CORNER. Checker	6 0 62	93 1 69		
Sharp Left and as before to				

DETAILS OF ROUTE.	DISTANCE.		DISTANCE.	
	I.	T.	I.	T.
	M. F. Y.	M. F. Y.	M. F. Y.	M. F. Y.
CHESTER (Bull & Stirrup). Checker	5 0 94	98 1 163		
Go through the Northgate and turn Right immediately inside the Walls. Follow Walls round to the main Wrexham Road opposite the Castle, where turn Right and follow Wrexham Road to				
MARFORD (7th Milestone). Checker	7 2 183	105 4 126		
Return by same way inside Walls to				
CHESTER (Bull & Stirrup). Checker	7 2 183	112 7 89		
Take Warrington Road to				
WHALEBONE INN, near Frodsham. Return to Checker	9 7 173	122 7 42		
CHESTER (Bull & Stirrup). Checker	9 7 173	132 6 215		
Take main road through Broxton to				
WHITCHURCH (Swan Hotel). Checker	20 3 218	153 2 213		
Then by Tern Hill and Hinstock to				
NEWPORT (Barley Mow). Checker	20 5 54	174 0 47		
Take Right turn 200 yards beyond Hotel for				
WATLING STREET (Cock Inn) Checker	7 6 111	181 6 158		
Sharp Right here, then keep Right all through town and straight on through Shawbirch and Crudgington to				
HODNET CORNER. Checker	11 5 31	193 3 189		
Sharp Left for				
SHAWBURY CORNER, Checker	5 3 32	198 7 1		
Where sharp Left and by main Wellington Road to				
SHAWBIRCH CORNER, Checker	8 0 110	206 7 111		
Return to				

DETAILS OF ROUTE.	DISTANCE.		DISTANCE.	
	I.	T.	I.	T.
	M. F. Y.	M. F. Y.	M. F. Y.	M. F. Y.
SHAWBURY CORNER. Checker	8 0 110	215 0 1		
Where keep Left and through village, turning Right immediately after Elephant & Castle Hotel, and at foot of hills bend Left and at X roads, beyond Rock Cutting straight on for				
WEM. Checker	6 4 107	221 4 108		
300 yards along main street take Left turn and on through Tilstock to				
WHITCHURCH CORNER. Checker	8 1 129	229 6 17		
Sharp Right and straight on as before to				
NEWPORT (Barley Mow). Checker	20 1 6	249 7 23		
On as before to				
WATLING STREET (Cock Inn) Checker	7 6 111	257 5 134		
Sharp Right here and on as before to				
HODNET CORNER. Checker	11 5 31	269 2 165		
Sharp Left and on as before to				
SHAWBURY CORNER. Checker	5 3 32	274 5 197		
Straight on through village, turning Right immediately after Elephant & Castle and as before to				
WEM. Checker	6 4 107	281 2 84		
On as before to				
WHITCHURCH (Swan). Checker	8 5 177	290 0 41		
Straight on through Nantwich, Crewe and Sandbach. One mile beyond Sandbach do not take Left Road direct to Holmes Chapel but keep Right for				
CONGLETON (Wagon & Horses Inn). Checker	27 4 19	317 4 60		
Sharp Left and by Holmes Chapel to				

DETAILS OF ROUTE.	DISTANCE.		DISTANCE.	
	I.	T.	I.	T.
	M. F. Y.	M. F. Y.	M. F. Y.	M. F. Y.
WHIPPING STOCKS (Mainwaring Arms door of Hotel). Checker	11 6 0	329 2 60		
Follow Knutsford Road to				
TOFT CORNER. Timekeeper. Checker	6 174	330 1 14		
Turn Left and follow main Middlewich Road to				
MIDDLEWICH CORNER, Checker	6 7 166	337 0 180		
Turn Left and straight on to				
HOLMES CHAPEL. Checker	3 2 0	340 2 180		
Return to				
MIDDLEWICH CORNER, Checker	3 2 0	343 4 180		
Turn Right and straight on to				
TOFT CORNER. Checker	6 7 166	350 4 126		
Competitors will have finishing Followers from this point and will proceed via				
KNUTSFORD (back of Gaol), to	1 5 65	352 1 191		
TABLEY CORNER, to	2 0 0	354 1 191		
MERE CORNER, to	2 0 133	356 2 104		
6th MILESTONE from KNUTSFORD on Warrington Road. Return to	3 4 79	359 6 183		
MERE CORNER, to	3 4 79	363 3 42		
TABLEY CORNER, to	2 0 133	365 3 175		
KNUTSFORD GAOL, to	2 0 0	367 3 175		
SEVEN SISTERS, to	1 5 198	369 1 153		
OLLERTON P.O., to	1 1 209	370 3 142		
CHELFORD P.O., to	3 0 99	373 4 21		
TWEMLOW GREEN. Return to	4 5 69	378 1 90		
CHELFORD P.O., and direct to	4 5 69	382 6 159		
KNUTSFORD.	5 0 38	387 6 197		